

Appendix A: School Profiles and Maps

Dixie Elementary School District

Grades served:	K-8	Location:	San Rafael	Enrollment: 1,938
-----------------------	-----	------------------	------------	--------------------------

Schools:	Elementary: 3	Dixie, Mary E. Silveira, Vallecito	
	Middle: 1	Miller Creek Middle	

Transportation: Yellow School bus service is provided by the District

Routes:	10	Annual Cost:	\$337,606	Annual Bus Pass: \$399
---------	----	--------------	-----------	------------------------

Buses:	8	Annual Service Miles:	33,440	Reduced Annual Pass: \$225
--------	---	-----------------------	--------	----------------------------

Average Riders /Day: 335

Average Riders/Day by School

Dixie	75
-------	----

Mary Silveira	65
---------------	----

Vallecito	30
-----------	----

Miller Creek	165
--------------	-----

Bus Pass Sales by Type

Annual: 147

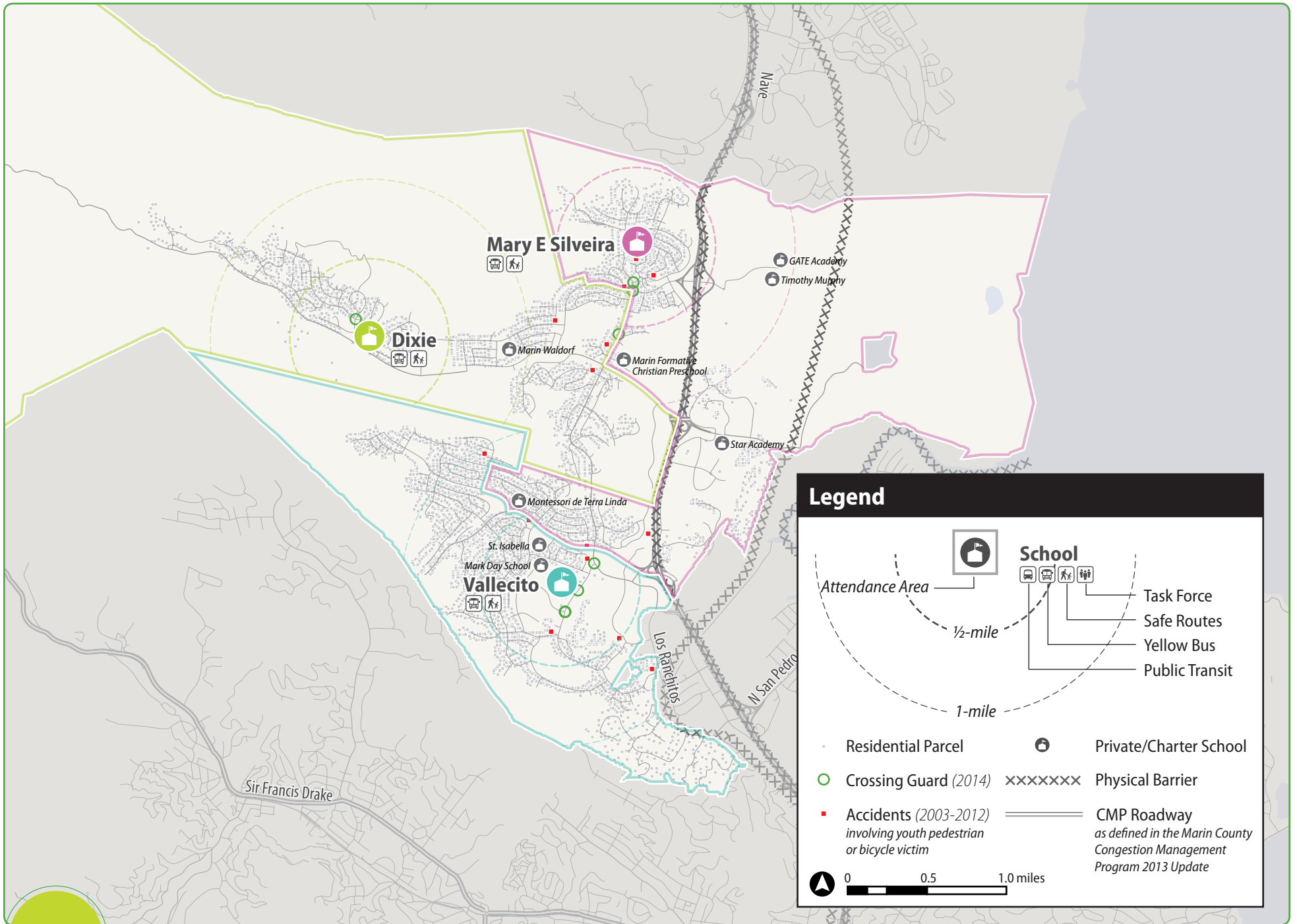
1-Way Annual AM: 74

1-Way Annual PM: 47

Semester: 42

Reduced: 14

Individual Tickets Sold: 10,979



Legend

- Attendance Area (dashed line)
- 1/2-mile (dashed line)
- 1-mile (dashed line)
- School (house icon)
- Task Force (bus icon)
- Safe Routes (walking person icon)
- Yellow Bus (school bus icon)
- Public Transit (train icon)
- Residential Parcel (grey dot)
- Private/Charter School (house with flag icon)
- Crossing Guard (2014) (green circle)
- Accidents (2003-2012) involving youth pedestrian or bicycle victim (red square)
- Physical Barrier (x marks)
- CMP Roadway as defined in the Marin County Congestion Management Program 2013 Update (thick grey line)

0 0.5 1.0 miles



Figure A-1: Dixie School District – Elementary Schools

Dixie Elementary

Grades served: K-5

Location: San Rafael

Enrollment: 394

Green Trip Rating:

(total non-family vehicle trip rate)

49%

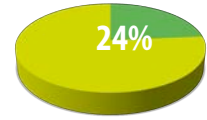
Collisions:

(Collisions within a pedestrian or cyclist victim aged 5-18 within a 1/2 mile from 2003 - 2012)

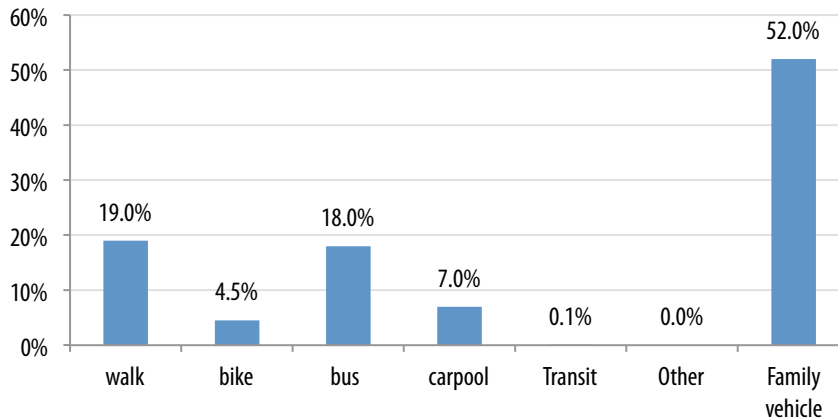
0

Minority Students:

93

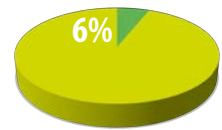


Mode Split:



Students who Qualify for Free & Reduced Lunch:

24



Transportation: Yellow Bus

Routes: 2

Ridership/Day: 75

Trips/Day: 4

Crossing Guard locations:

Mt Shasta & Idylberry

Safe Routes to Schools Programs:

2013/14 Rating: 51

Educational Activities

Traffic Safety classes:
Stop Look and Listen (2nd grade)
Walk Around the Block (2nd grade)
Bicycle Safety (4th grade)
Traffic Safety (4th grade)
Bicycle Rodeo (4th grade)

Promotional Activities

Bike to School Day event
Displays banners and flyers about SR2S programs
SR2S presentation at schoolwide assembly

Task Force Participation and Efforts

None

Mary E. Silveira Elementary

Grades served: K-5

Location: San Rafael

Enrollment: 455

Green Trip Rating:

(total non-family vehicle trip rate)

53%

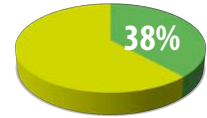
Collisions:

(Collisions within a pedestrian or cyclist victim aged 5-18 within a 1/2 mile from 2003 - 2012)

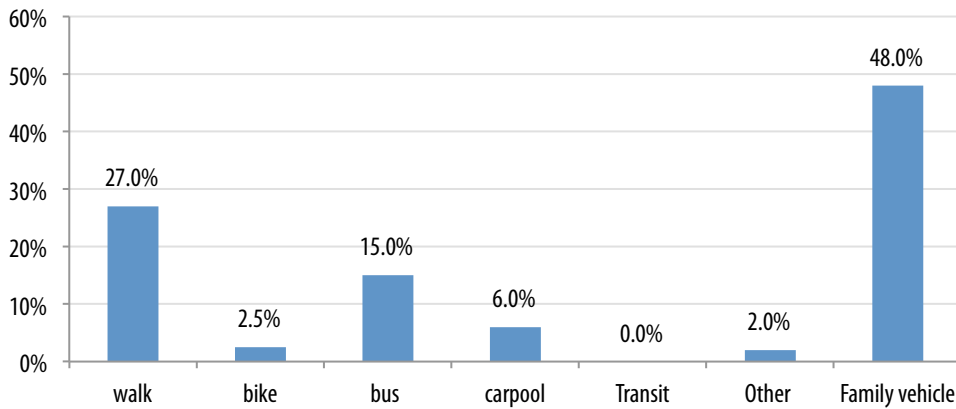
3

Minority Students:

174

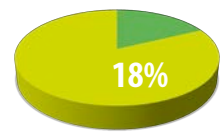


Mode Split:



Students who Qualify for Free & Reduced Lunch:

81



Transportation: Yellow Bus

Routes:	1	Ridership/Day:	65
Trips/Day:	2		

Crossing Guard locations:

Las Gallinas & Miller Creek Rd
Blackstone & Las Gallinas

Safe Routes to Schools Programs:

2013/14 Rating: 57

Educational Activities

Traffic Safety classes:
Stop Look and Listen (2nd grade)
Walk Around the Block (2nd grade)
Bicycle Safety (4th grade)
Traffic Safety (4th grade)
Bicycle Rodeo (4th grade)

Promotional Activities

International Walk to School Day event
Monthly Walk and Roll to School
School Newsletter includes promotions for SR2S
Displays banners and flyers about SR2S programs

Task Force Participation and Efforts

None

Vallecito

Grades served: K-5

Location: San Rafael

Enrollment: 145

Green Trip Rating:

(total non-family vehicle trip rate)

46%

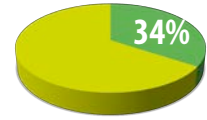
Collisions:

(Collisions within a pedestrian or cyclist victim aged 5-18 within a 1/2 mile from 2003 - 2012)

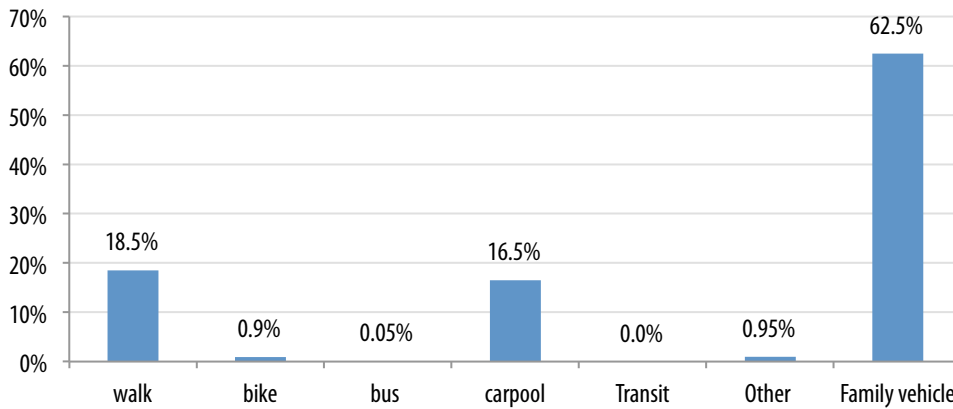
7

Minority Students:

157

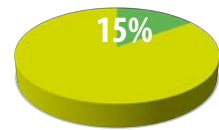


Mode Split:



Students who Qualify for Free & Reduced Lunch:

69



Transportation: Yellow Bus

Routes:	2	Ridership/Day:	30
Trips/Day	4		

Crossing Guard locations:

- Nova Albion Way (at Vallecito School)
- Nova Albion & Monticello
- Nova Albion Way & Las Gallinas Ave

Safe Routes to Schools Programs:

2013/14 Rating: 43

Educational Activities

- Traffic Safety classes:
 - Stop Look and Listen (2nd grade)
 - Walk Around the Block (2nd grade)
 - Bicycle Safety (4th grade)
 - Traffic Safety (4th grade)

Promotional Activities

- International Walk to School Day event
- Bike to School Day event
- Monthly Walk and Roll to School
- Principal sends out regular notices
- School Newsletter includes promotions for SR2S
- Displays banners and flyers about SR2S programs

Task Force Participation and Efforts

None

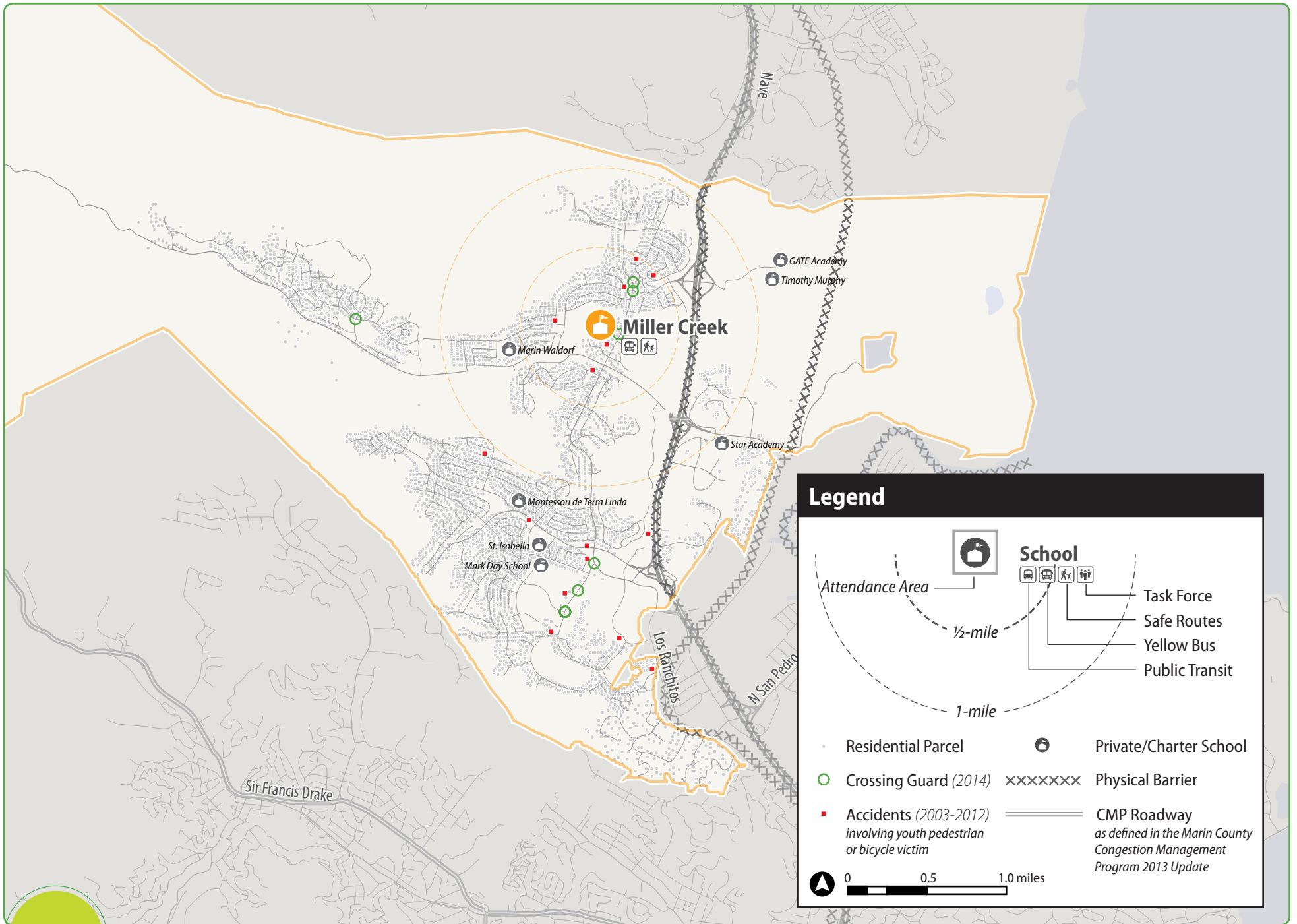


Figure A-2: Dixie School District – Middle Schools

Miller Creek Middle

Grades served: 6-8

Location: San Rafael

Enrollment: 628

Green Trip Rating:

(total non-family vehicle trip rate)

76%

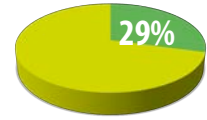
Collisions:

(Collisions within a pedestrian or cyclist victim aged 5-18 within a 1/2 mile from 2003 - 2012)

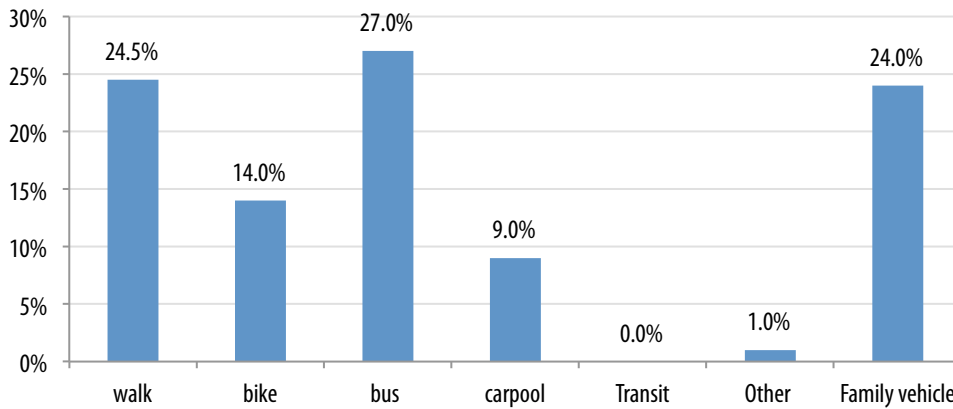
6

Minority Students:

184

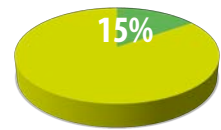


Mode Split:



Students who Qualify for Free & Reduced Lunch:

96



Transportation: Yellow Bus

Routes:	5	Ridership/Day:	165
Trips/Day:	10		

Crossing Guard locations:

- Las Gallinas & Miller Creek Rd
- Blackstone & Las Gallinas
- Las Gallinas & Elvia Ct

Safe Routes to Schools Programs:

2013/14 Rating: 81

Educational Activities

- Traffic Safety classes:
- Drive That Bike (6th grade)
- Outdoor Bike Drills (6th grade)

Promotional Activities

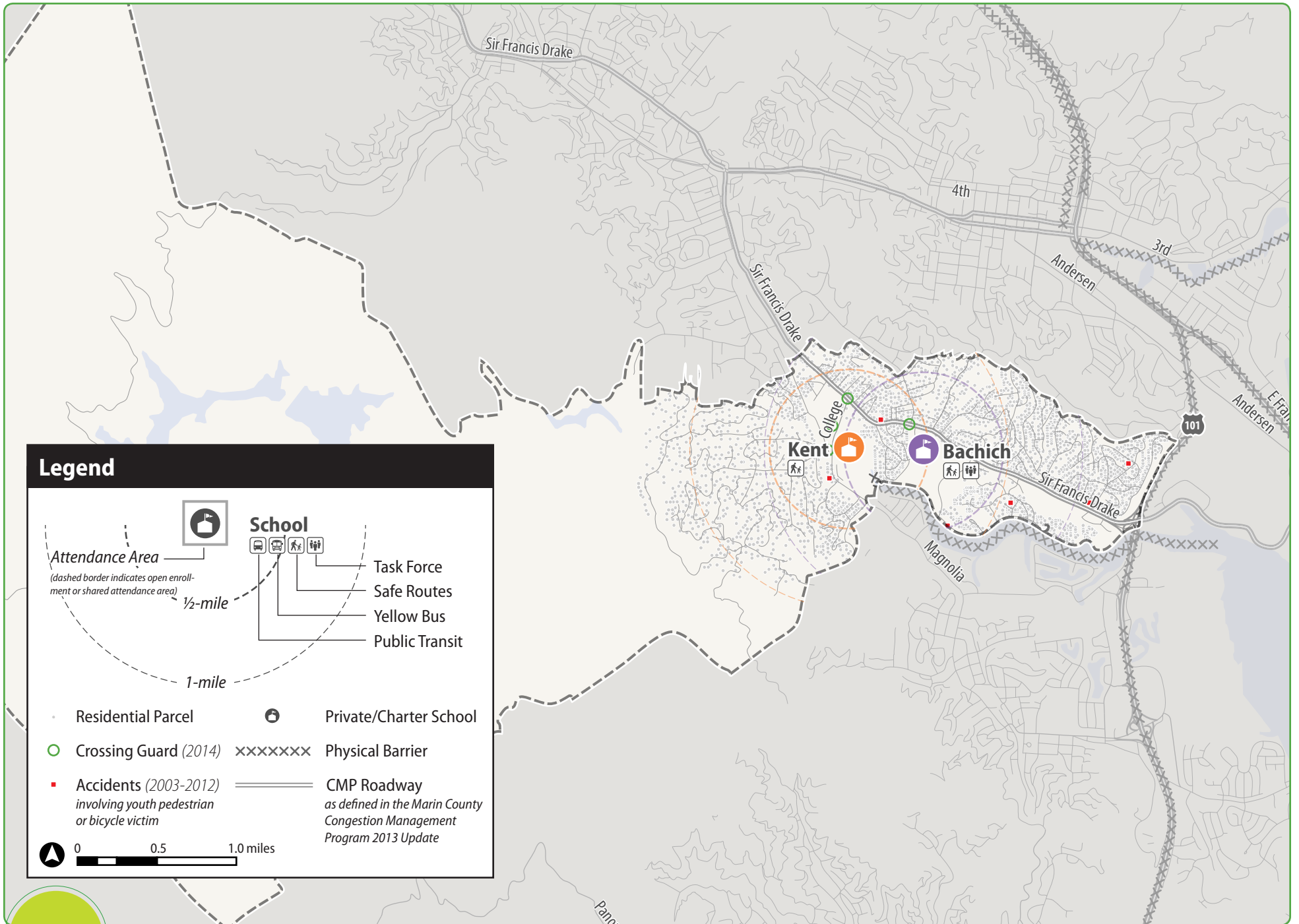
- None International Walk to School Day event
- Bike to School Day event
- Teens Go Green Days
- Principal sends out regular notices
- School Newsletter includes promotions for SR2S
- Displays banners and flyers about SR2S programs

Task Force Participation and Efforts

None

Kentfield Elementary School District

Grades served:	K-8	Location:	Kentfield	Enrollment:	1,250
Schools:	Elementary: 1	Anthony G. Bacich Elementary			
	Middle: 1	Adaline E. Kent Middle			
Transportation:	None				



Legend

- Attendance Area
(dashed border indicates open enrollment or shared attendance area)
- School
- Task Force
- Safe Routes
- Yellow Bus
- Public Transit
- 1/2-mile
- 1-mile
- Residential Parcel
- Private/Charter School
- Crossing Guard (2014)
- Physical Barrier
- Accidents (2003-2012) involving youth pedestrian or bicycle victim
- CMP Roadway as defined in the Marin County Congestion Management Program 2013 Update
- 0 0.5 1.0 miles



Figure A-3: Kentfield School District

Anthony G. Bacich Elementary

Grades served: 5-8

Location: Kentfield

Enrollment: 700

Green Trip Rating:

(total non-family vehicle trip rate)

52%

Collisions:

(Collisions with a pedestrian or cyclist victim aged 5-18 with a 1/2 mile from 2003 - 2012)

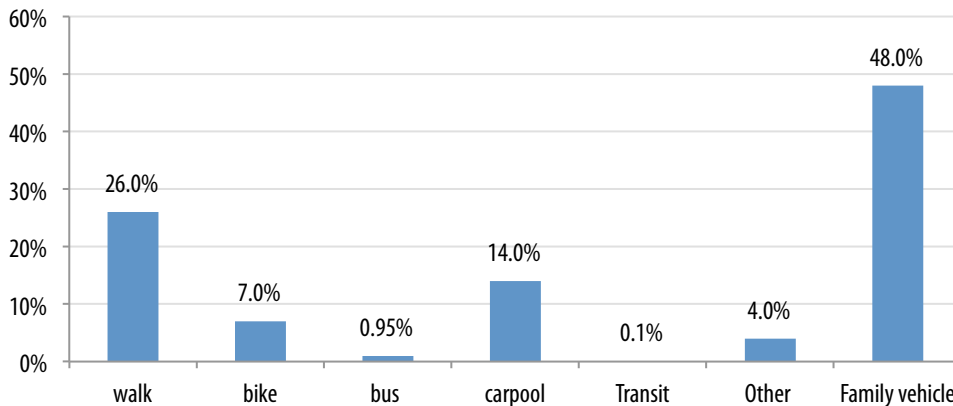
3

Minority Students:

211

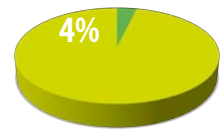


Mode Split:



Students who Qualify for Free & Reduced Lunch:

26



Transportation: None

Crossing Guard locations:

Sir Francis Drake & Laurel Grove Ave

Safe Routes to Schools Programs:

2013/14 Rating: 61

Educational Activities

- Traffic Safety classes:
- Stop Look and Listen (2nd grade)
- Walk Around the Block (2nd grade)
- Bicycle Safety (4th grade)
- Traffic Safety (4th grade)
- Bicycle Rodeo (4th grade)

Promotional Activities

- International Walk to School Day event
- Bike to School Day event
- Weekly Walk and Roll to School
- Organizes Neighborhood School Pools
- Principal sends out regular notices
- School Newsletter includes promotions for SR2S
- Displays banners and flyers about SR2S programs
- SR2S presentation at schoolwide assembly
- Volunteer Parent Leader 'Goes Above and Beyond'

Task Force Participation and Efforts

- Participates in Task Force:
- Parent Team Leader participates
- School or district staff participates
- School Board Member participates
- Provides suggested routes maps
- School policies that promote Safe Routes to Schools

Adaline E. Kent Middle

Grades served: K-4

Location: Kentfield

Enrollment: 546

Green Trip Rating:

(total non-family vehicle trip rate)

59%

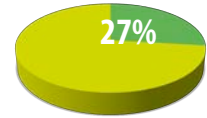
Collisions:

(Collisions with a pedestrian or cyclist victim aged 5-18 with a 1/2 mile from 2003 - 2012)

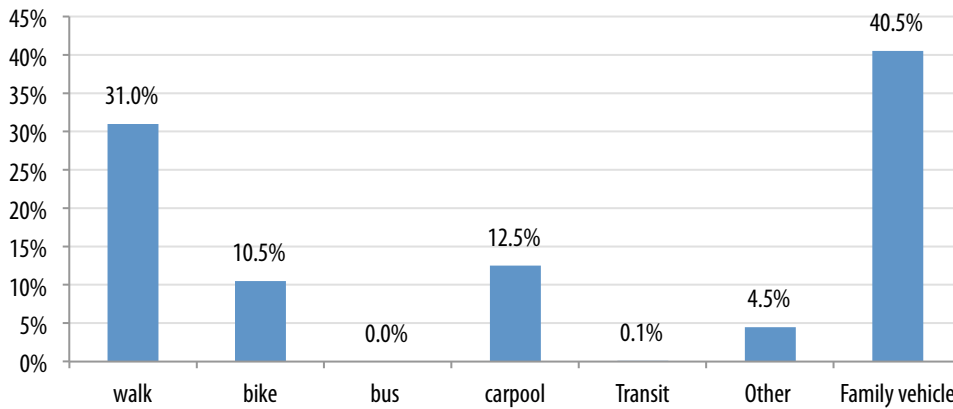
2

Minority Students:

147

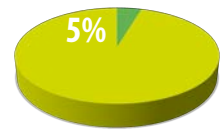


Mode Split:



Students who Qualify for Free & Reduced Lunch:

25



Transportation: None

Crossing Guard locations:

- College Ave & Stadium Way
- College Ave & Woodland Ave
- Sir Francis Drake & Laurel Grove Ave
- Sir Francis Drake & College Ave

Safe Routes to Schools Programs:

2013/14 Rating: 64

Educational Activities

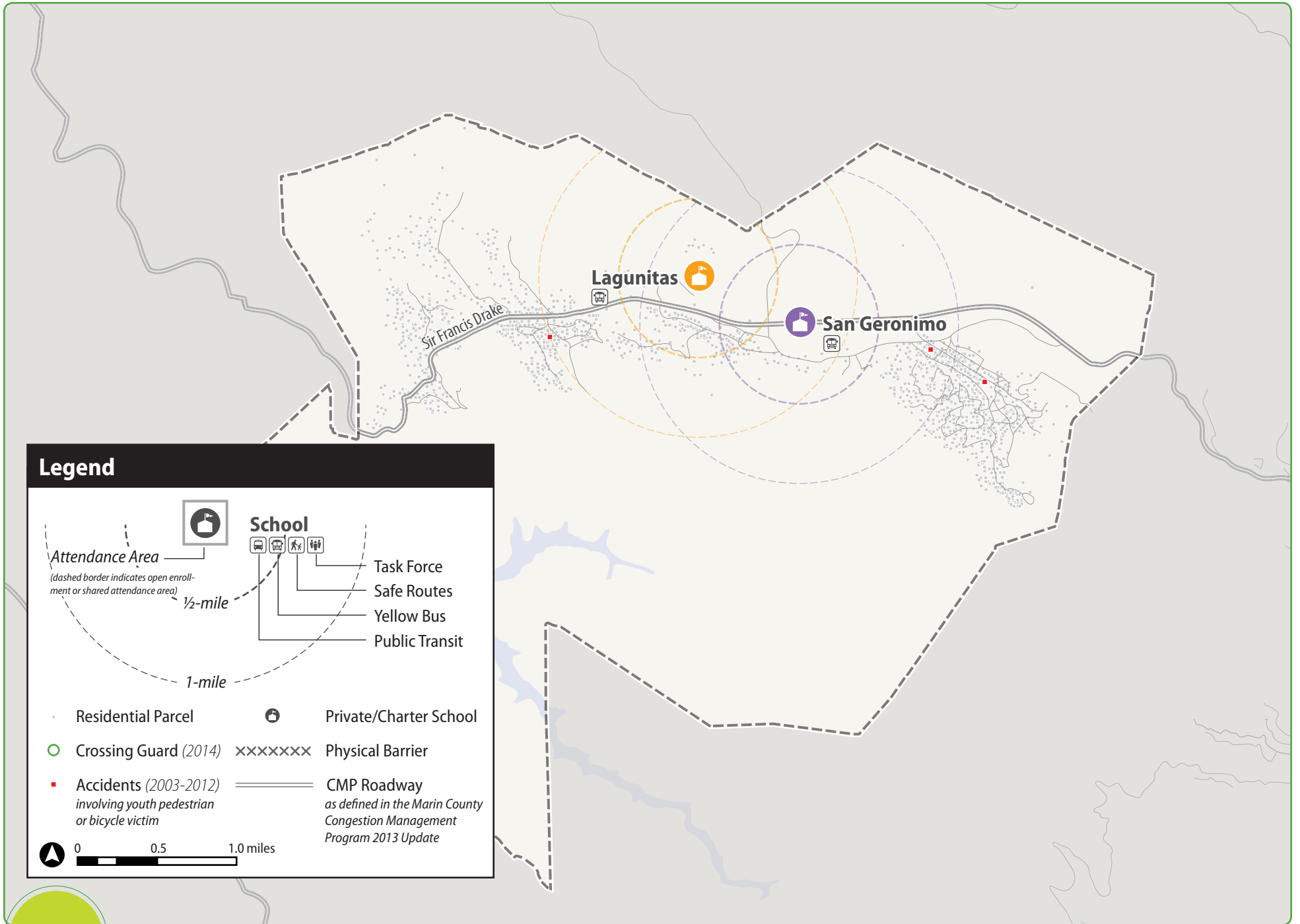
- Option afterschool bike classes for 5 / 6 grades
- Club does bike field trip

Promotional Activities

- International Walk to School Day event
- Bike to School Day event
- Teens Go Green Days
- Organizes Neighborhood School Pools
- School Newsletter includes promotions for SR2S
- Displays banners and flyers about SR2S programs
- Bike Donation Drive; Bike Parking at Kent Centennial Assembly at Spare the Air Youth Conference

Task Force Participation and Efforts

None



Legend

Attendance Area
 (dashed border indicates open enrollment or shared attendance area)

School

Task Force

Safe Routes

Yellow Bus

Public Transit

Residential Parcel

Private/Charter School

Crossing Guard (2014)

Accidents (2003-2012) involving youth pedestrian or bicycle victim

Physical Barrier

CMP Roadway as defined in the Marin County Congestion Management Program 2013 Update

0 0.5 1.0 miles



Figure A-4: Lagunitas School District

Lagunitas Elementary

Grades served: K-8

Location: San Geronimo

Enrollment: 164

Green Trip Rating:

(total non-family vehicle trip rate)

41%

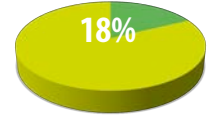
Collisions:

(Collisions with a pedestrian or cyclist victim aged 5-18 with a 1/2 mile from 2003 - 2012)

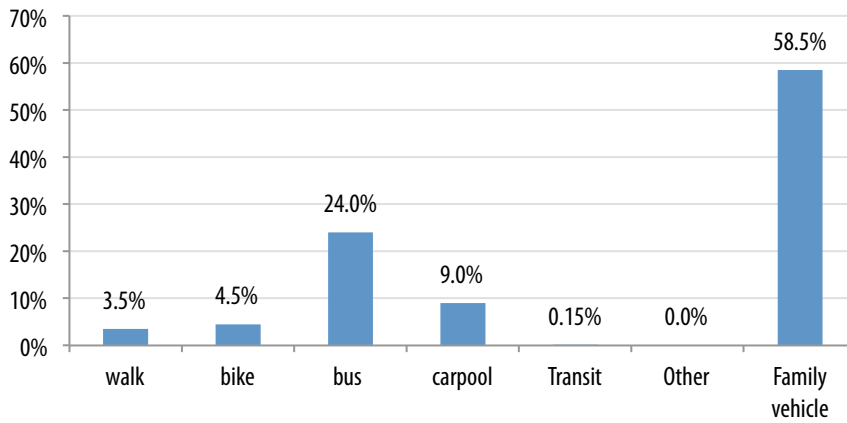
0

Minority Students:

29



Mode Split:



Students who Qualify for Free & Reduced Lunch:

33



Transportation: Yellow Bus

Routes: 1 Ridership/Day: 39

Trips/Day: 2

Crossing Guard locations:

None

Safe Routes to Schools Programs:

Does not currently participate

San Geronimo Elementary

Grades served: K-6

Location: San Geronimo

Enrollment: 145

Green Trip Rating:

(total non-family vehicle trip rate)

41%

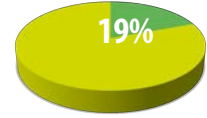
Collisions:

(Collisions with a pedestrian or cyclist victim aged 5-18 with a 1/2 mile from 2003 - 2012)

0

Minority Students:

28



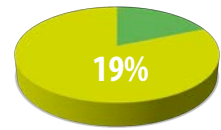
Mode Split:

Same as Lagunitas Elementary

Students who Qualify for

Free & Reduced Lunch:

27



Transportation: Yellow Bus

Routes: 1

Ridership/Day: 26

Trips/Day: 2

Crossing Guard locations:

None

Safe Routes to Schools Programs:

Does not currently participate

Larkspur-Corte Madera School District

Grades served:	K-8	Location:	Larkspur, Corte Madera	Enrollment:	1,462
-----------------------	-----	------------------	------------------------	--------------------	-------

Schools:	Elementary:	2	Cove, Neil Cummins
	Middle:	1	Hall Middle

Transportation: Marin Transit

Routes: 117

Trips/day: 4

Ridership/Day: 158

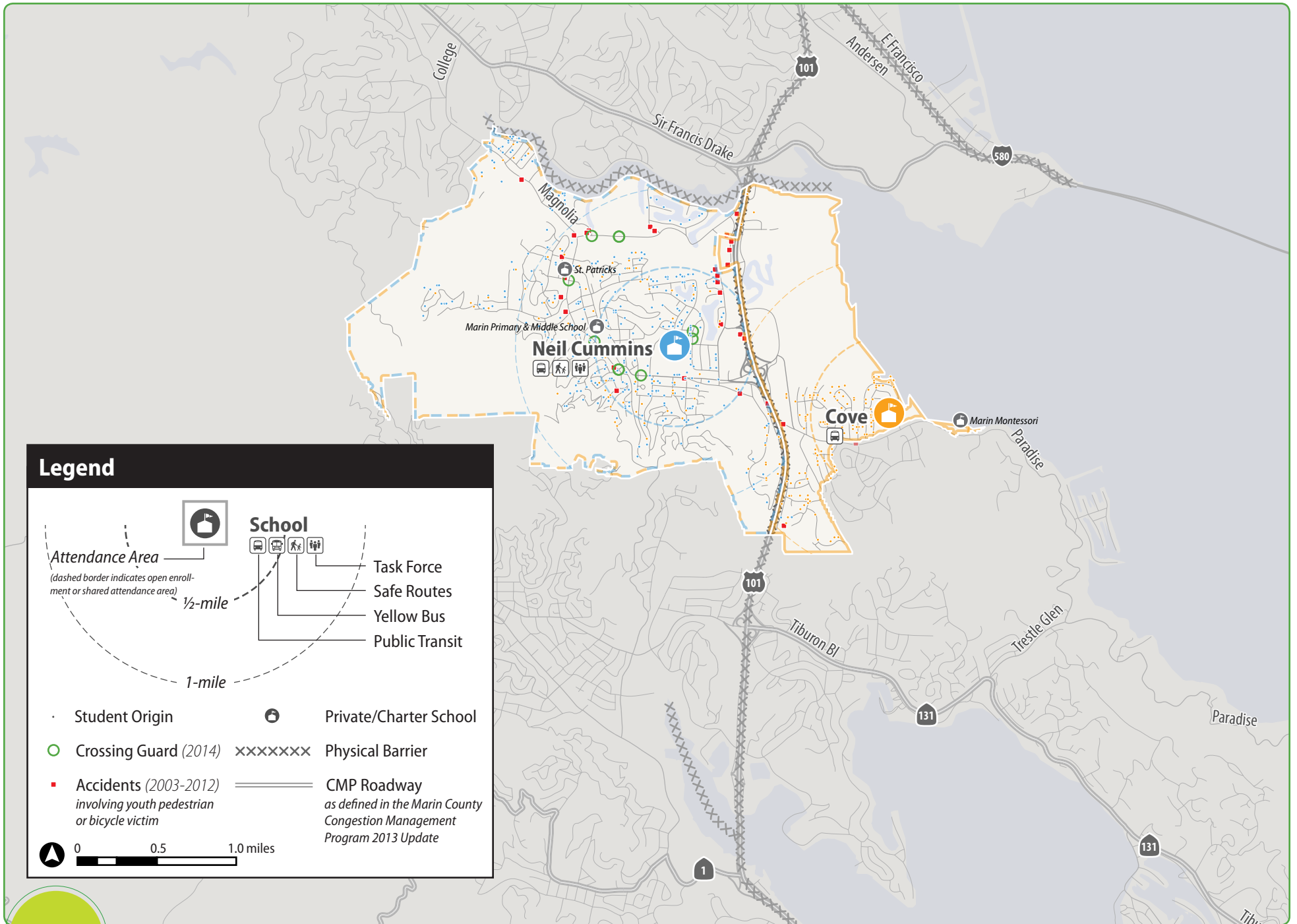


Figure A-5: Larkspur Corte Madera School District – Elementary Schools

Cove (Opened Fall 2014)

Grades served: K-5

Location: Larkspur

Enrollment: New

Green Trip Rating:

(total non-family vehicle trip rate)

58%

Collisions:

(Collisions with a pedestrian or cyclist victim aged 5-18 with a 1/2 mile from 2003 - 2012)

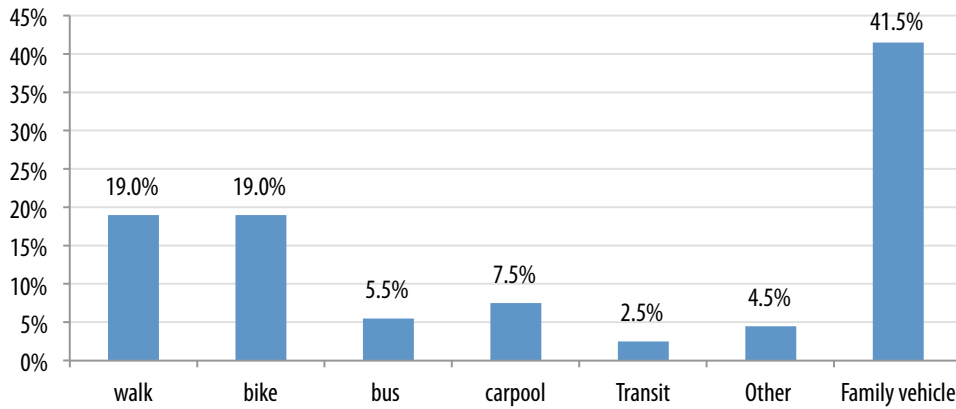
0

Minority Students:

New

Mode Split:

Fall 2014



Students who Qualify for

Free & Reduced Lunch:

New

Transportation:

Marin Transit (timed service in bold)

Routes: **117, 113** TOTAL Youth Passes: 28

Trips/Day: 1 PAID Youth Passes: 11

Ridership/Day: 36 FREE Youth Passes: 17

Crossing Guard locations:

None

Safe Routes to Schools Programs:

Newly opened school

Neil Cummins

Grades served: K-4

Location: Corte Madera

Enrollment: 840

Green Trip Rating:

(total non-family vehicle trip rate)

Data
Unavailable

Collisions:

(Collisions with a pedestrian or cyclist victim aged 5-18 with a 1/2 mile from 2003 - 2012)

10

Minority Students:

205

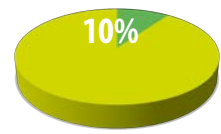
Mode Split:

Data unavailable

Students who Qualify for

Free & Reduced Lunch:

83



Transportation: Marin Transit

Routes: 22, 117 TOTAL Youth Passes: 0

Trips/Day: PAID Youth Passes: 0

Ridership/Day: FREE Youth Passes: 0

Crossing Guard locations:

Mohawk (in front of Neil Cummins School)

Hickory Ave (near Mohawk)

Golden Hind Passage (in front of school)

Safe Routes to Schools Programs:

Educational Activities

Traffic Safety classes:
Stop Look and Listen (2nd grade)
Walk Around the Block (2nd grade)
Bicycle Safety (4th grade)
Traffic Safety (4th grade)
Bicycle Rodeo (4th grade)

Promotional Activities

International Walk to School Day event
Bike to School Day event
Monthly Walk and Roll to School
Principal sends out regular notices
School Newsletter includes promotions for SR2S
Displays banners and flyers about SR2S programs
Volunteer Parent Leader 'Goes Above and Beyond'
Walking School Bus and/or Bike Train

Task Force Participation and Efforts

Participates in Task Force:
Parent Team Leader participates
School or district staff participates
School Board Member participates
Provides suggested routes maps
School policies that promote Safe Routes to School

Hall Middle

Grades served: 5-8

Location: Larkspur

Enrollment: 621

Green Trip Rating:

(total non-family vehicle trip rate)

72%

Collisions:

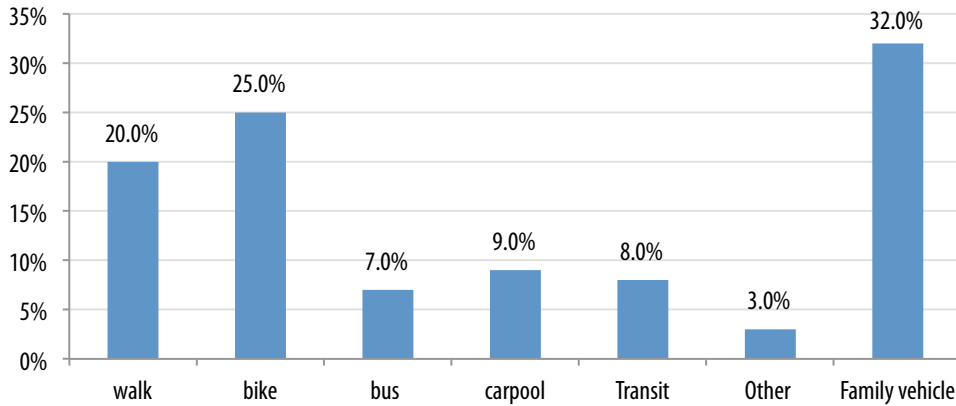
(Collisions with a pedestrian or cyclist victim aged 5-18 with a 1/2 mile from 2003 - 2012)

12

Minority Students: 177

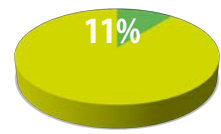


Mode Split:



Students who Qualify for

Free & Reduced Lunch: 66



Transportation: Marin Transit (timed service in bold)

Routes:	117	TOTAL Youth Passes:	278
Trips/Day:	3	PAID Youth Passes:	170
Ridership/Day:	122	FREE Youth Passes:	108

Crossing Guard locations:

- Tam Racket Club & Doherty Rd
- Doherty Dr at Piper Park Crosswalk
- Magnolia Ave & King St

Safe Routes to Schools Programs:

2013/14 Rating: 78

Educational Activities

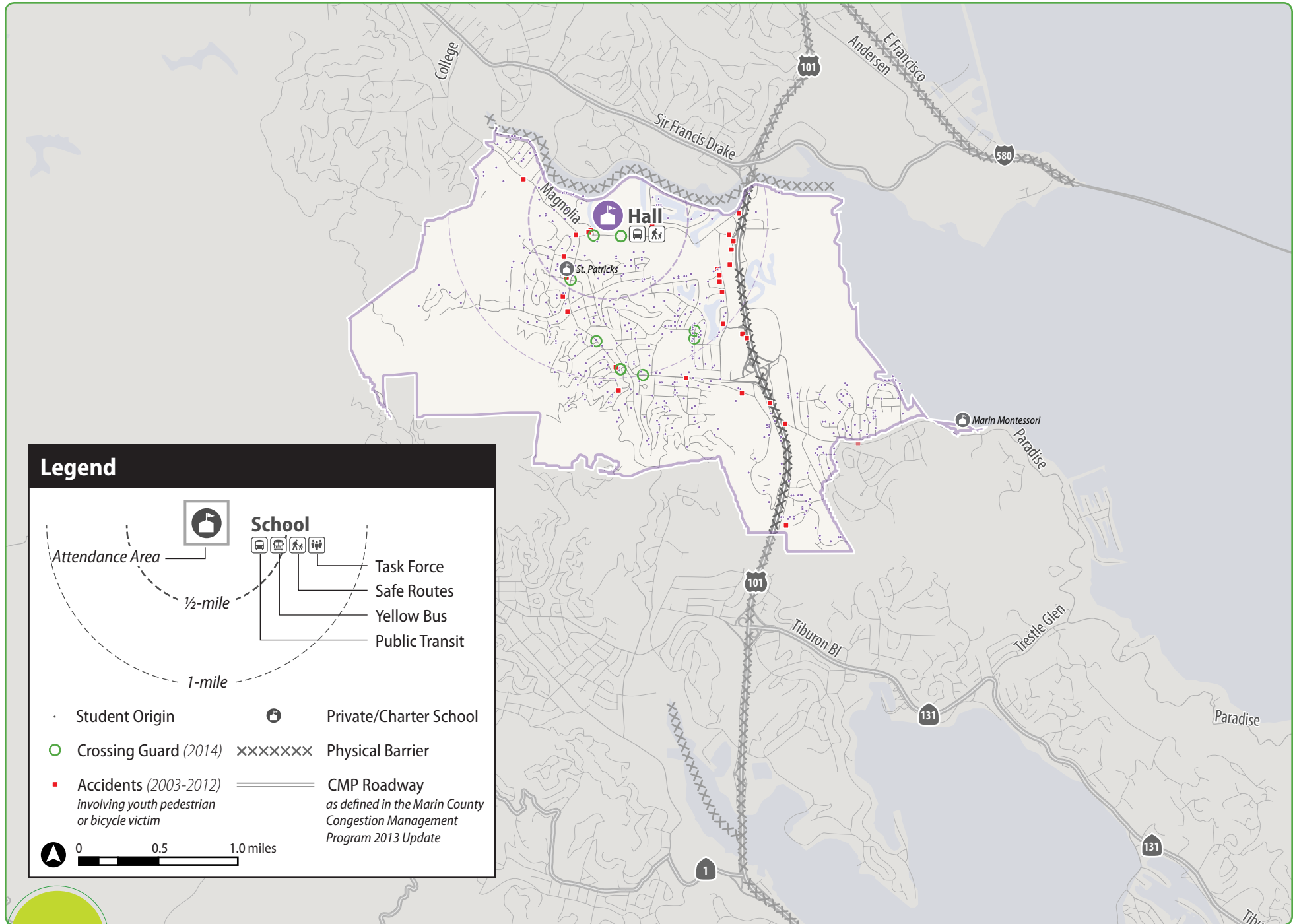
- Participates in SR2S Traffic Safety Classes:
- Drive That Bike (6th grade)
- Outdoor Bike Drills (6th grade)

Promotional Activities

- International Walk to School Day event
- Bike to School Day event
- Principal sends out regular notices
- Displays banners and flyers about SR2S programs
- Two Contests awarding two Bike Blender events
- Bike Mobile repair event

Task Force Participation and Efforts

None



Legend

- School**
 - Task Force
 - Safe Routes
 - Yellow Bus
 - Public Transit
- Attendance Area
 - 1/2-mile
 - 1-mile
- Student Origin
 - Private/Charter School
- Crossing Guard (2014)
 - Physical Barrier
- Accidents (2003-2012) involving youth pedestrian or bicycle victim
 - CMP Roadway as defined in the Marin County Congestion Management Program 2013 Update

0 0.5 1.0 miles



Figure A-6: Larkspur Corte Madera School District – Middle Schools

Mill Valley Elementary School District

Grades served: K-8 **Location:** Mill Valley **Enrollment:** 3,260

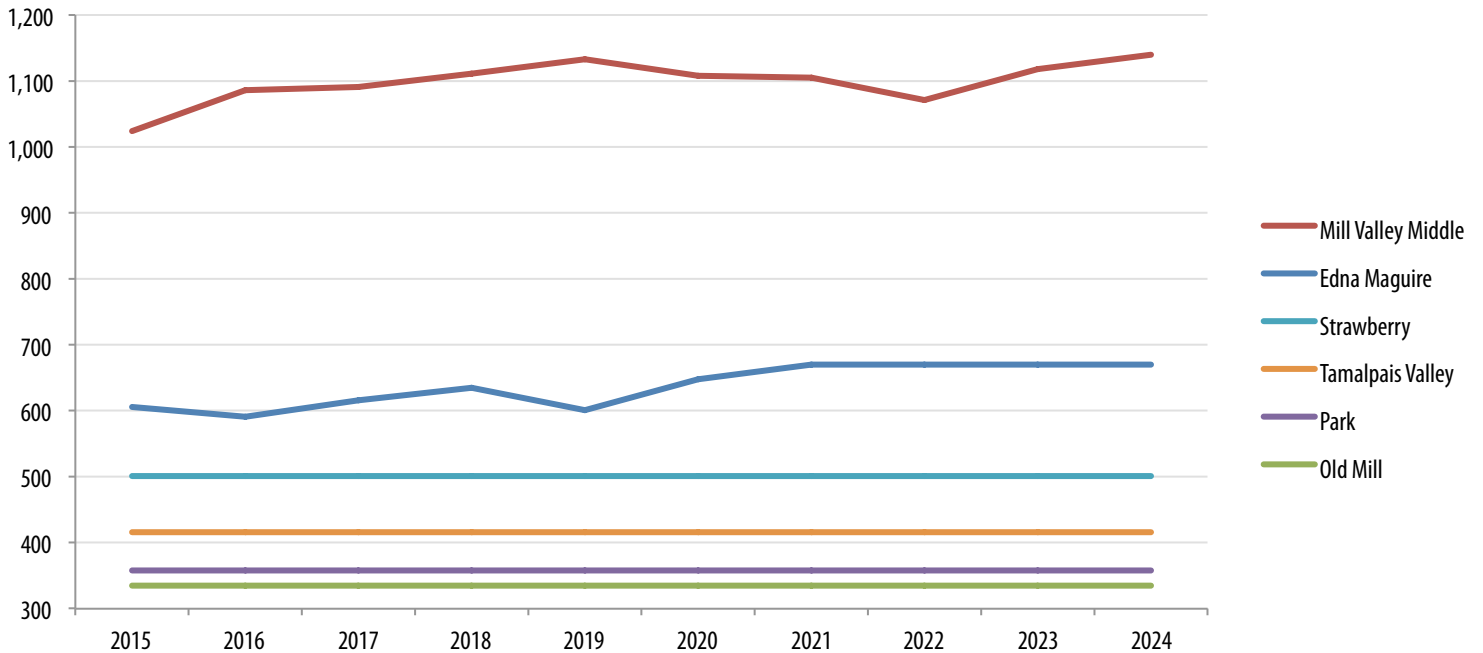
Schools: Elementary: 5 Edna Maguire, Old Mill Elementary, Park, Strawberry, Tamalpais Valley
Middle: 1 Mill Valley Middle

Transportation: Marin Transit

Routes: 17, 61, 115

Trips/day:

Enrollment Projections:



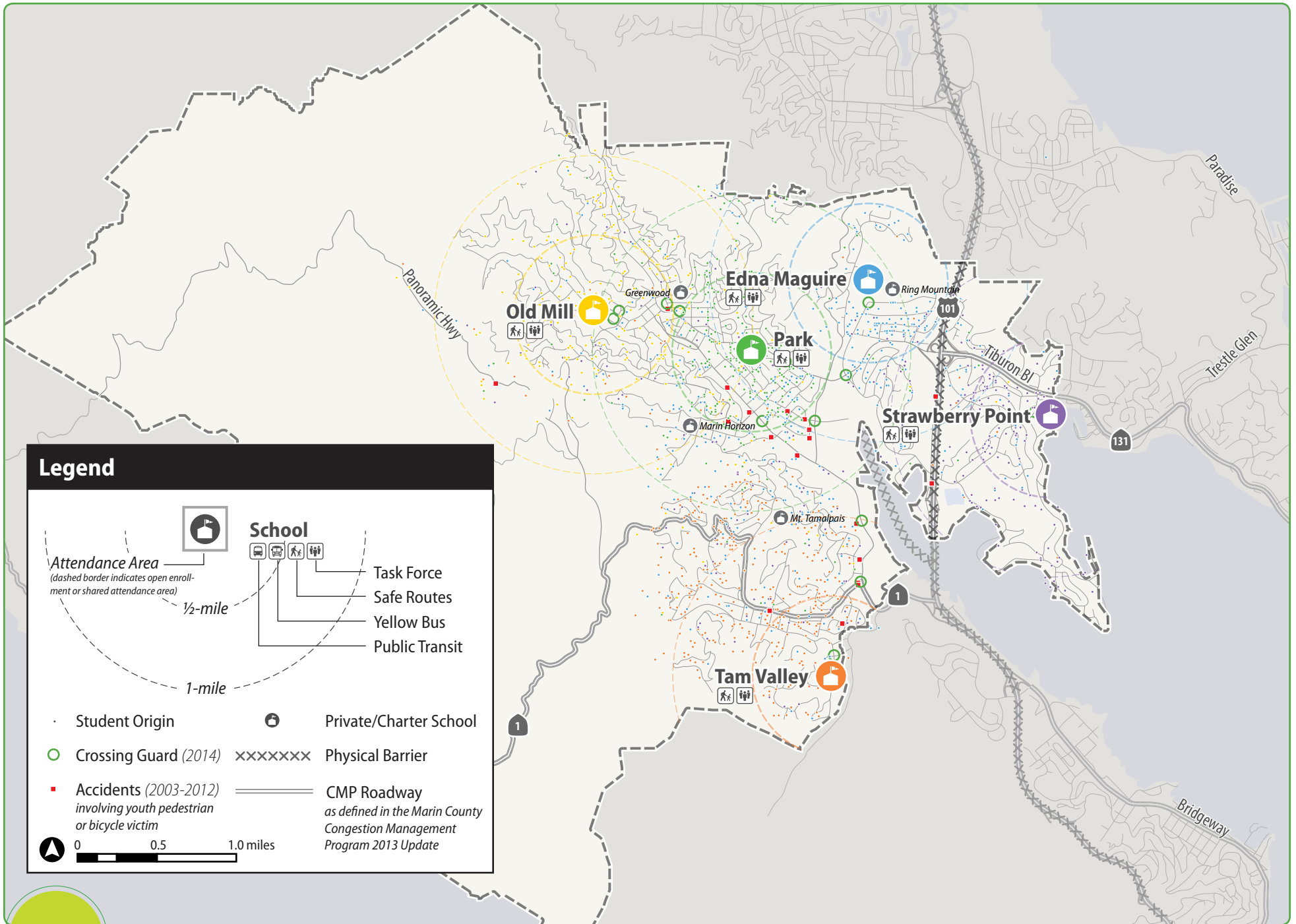


Figure A-7: Mill Valley School District – Elementary Schools

Edna Maguire

Grades served: K-5

Location: Mill Valley

Enrollment: 603

Green Trip Rating:

(total non-family vehicle trip rate)

46%

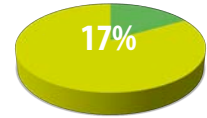
Collisions:

(Collisions with a pedestrian or cyclist victim aged 5-18 with a 1/2 mile from 2003 - 2012)

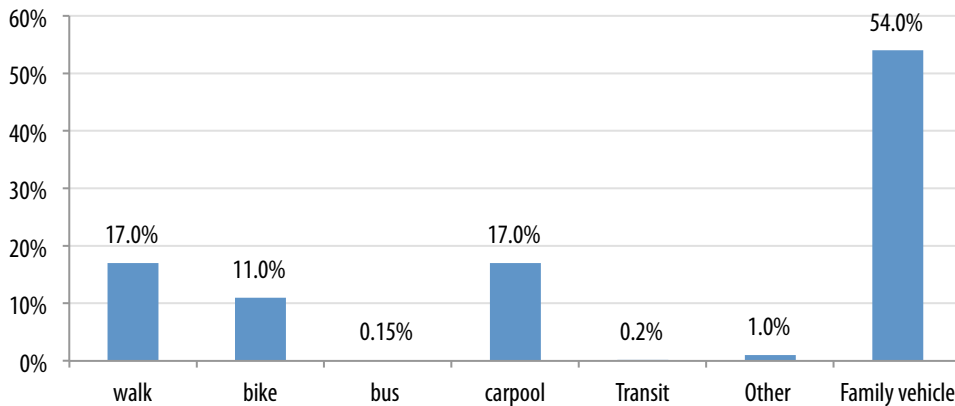
1

Minority Students:

155



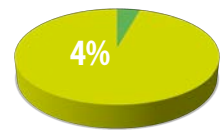
Mode Split:



Students who Qualify for

Free & Reduced Lunch:

26



Transportation: None

Crossing Guard locations:

Lomita Dr (in front of Edna Maguire)

Safe Routes to Schools Programs:

2013/14 Rating: 53

Educational Activities

- Traffic Safety classes:
- Stop Look and Listen (2nd grade)
- Walk Around the Block (2nd grade)
- Bicycle Safety (4th grade)
- Traffic Safety (4th grade)
- Bicycle Rodeo (4th grade)

Promotional Activities

- International Walk to School Day event
- Bike to School Day event
- Monthly Walk and Roll to School
- Principal sends out regular notices
- School Newsletter includes promotions for SR2S
- Displays banners and flyers about SR2S programs
- Volunteer Parent Leader 'Goes Above and Beyond'

Task Force Participation and Efforts

- Participates in Task Force:
- Parent Team Leader participates
- School Board Member participates
- School policies that promote Safe Routes to Schools

Old Mill

Grades served: K-5

Location: Mill Valley

Enrollment: 336

Green Trip Rating:

(total non-family vehicle trip rate)

55%

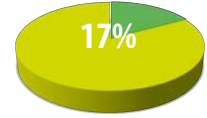
Collisions:

(Collisions with a pedestrian or cyclist victim aged 5-18 with a 1/2 mile from 2003 - 2012)

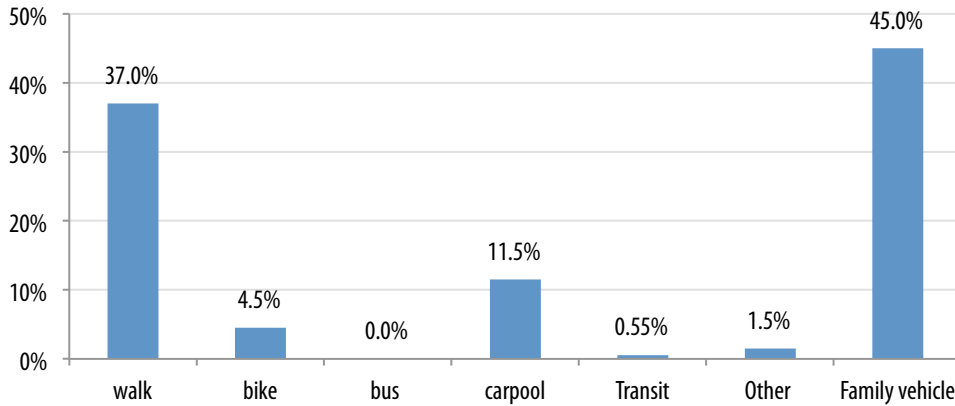
1

Minority Students:

56

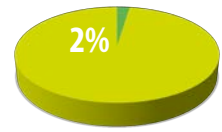


Mode Split:



Students who Qualify for Free & Reduced Lunch:

8



Transportation: None

Crossing Guard locations:

- Throckmorton Ave & Old Mill St
- Lovell Ave & Old Mill St
- Redwood Highway & SB Seminary Dr.
- E Blithedale & Buena Vista Ave

Safe Routes to Schools Programs:

2013/14 Rating: 62

Educational Activities

- Traffic Safety classes:
- Stop Look and Listen (2nd grade)
- Walk Around the Block (2nd grade)
- Bicycle Safety (4th grade)
- Traffic Safety (4th grade)
- Bicycle Rodeo (4th grade)

Promotional Activities

- International Walk to School Day event
- Bike to School Day event
- Weekly Walk and Roll to School
- Principal sends out regular notices
- School Newsletter includes promotions for SR2S
- Displays banners and flyers about SR2S programs
- SR2S presentation at schoolwide assembly
- Volunteer Parent Leader 'Goes Above and Beyond'
- Walking School Bus and/or Bike Train
- Poster Art class created campus signage

Task Force Participation and Efforts

- Participates in Task Force:
- Parent Team Leader participates
- School Board Member participates
- School policies that promote Safe Routes to Schools

Park

Grades served: P-5

Location: Mill Valley

Enrollment: 364

Green Trip Rating:

(total non-family vehicle trip rate)

65%

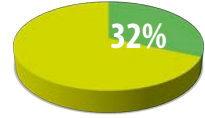
Collisions:

(Collisions with a pedestrian or cyclist victim aged 5-18 with a 1/2 mile from 2003 - 2012)

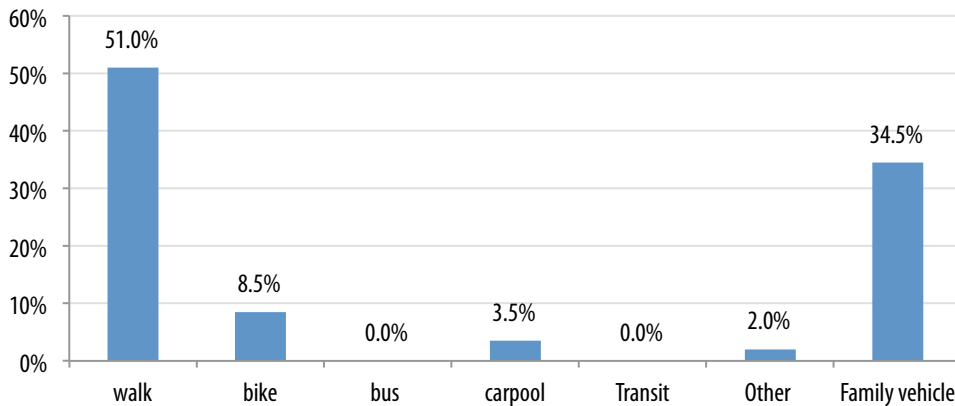
4

Minority Students:

62

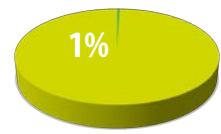


Mode Split:



Students who Qualify for Free & Reduced Lunch:

2



Transportation: None

Crossing Guard locations:

Miller Ave & Evergreen Ave

Redwood Highway & SB Seminary Dr

E Blithedale & Elm Ave

Safe Routes to Schools Programs:

2013/14 Rating: 71

Educational Activities

- Traffic Safety classes:
- Stop Look and Listen (2nd grade)
- Walk Around the Block (2nd grade)
- Bicycle Safety (4th grade)
- Traffic Safety (4th grade)
- Bicycle Rodeo (4th grade)

Promotional Activities

- International Walk to School Day event
- Bike to School Day event
- Monthly Walk and Roll to School
- School Newsletter includes promotions for SR2S
- Displays banners and flyers about SR2S programs

Task Force Participation and Efforts

- Participates in Task Force:
- Parent Team Leader participates
- School or district staff participates
- School Board Member participates
- School policies that promote Safe Routes to Schools

Strawberry

Grades served: K-5

Location: Mill Valley

Enrollment: 433

Green Trip Rating:

(total non-family vehicle trip rate)

41%

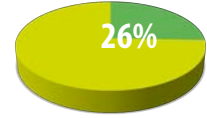
Collisions:

(Collisions with a pedestrian or cyclist victim aged 5-18 with a 1/2 mile from 2003 - 2012)

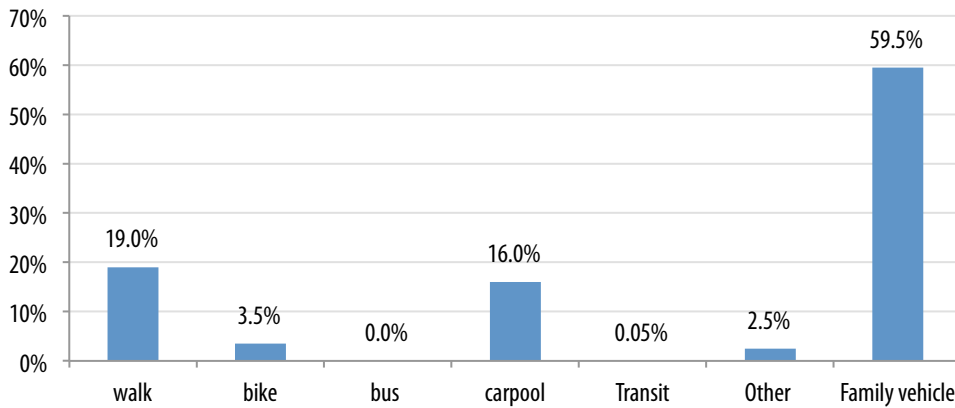
1

Minority Students:

137



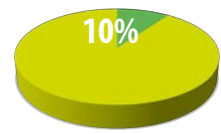
Mode Split:



Students who Qualify for

Free & Reduced Lunch:

43



Transportation: None

Crossing Guard locations:

Tiburon Blvd & Blackfield Dr

Safe Routes to Schools Programs:

2013/14 Rating: 48

Educational Activities

- Traffic Safety classes:
 - Stop Look and Listen (2nd grade)
 - Walk Around the Block (2nd grade)
 - Bicycle Safety (4th grade)
 - Traffic Safety (4th grade)

Promotional Activities

- International Walk to School Day event
- Bike to School Day event
- Monthly Walk and Roll to School
- Principal sends out regular notices
- School Newsletter includes promotions for SR2S
- Displays banners and flyers about SR2S programs
- Volunteer Parent Leader 'Goes Above and Beyond'
- Poster Art class created campus signage

Task Force Participation and Efforts

- Participates in Task Force:
 - Parent Team Leader participates
 - School or district staff participates
 - School Board Member participates
 - Provides suggested routes maps
 - School policies that promote Safe Routes to Schools

Tamalpais Valley

Grades served: K-6

Location: Mill Valley

Enrollment: 502

Green Trip Rating:

(total non-family vehicle trip rate)

42%

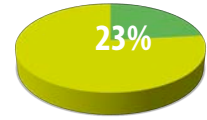
Collisions:

(Collisions with a pedestrian or cyclist victim aged 5-18 with a 1/2 mile from 2003 - 2012)

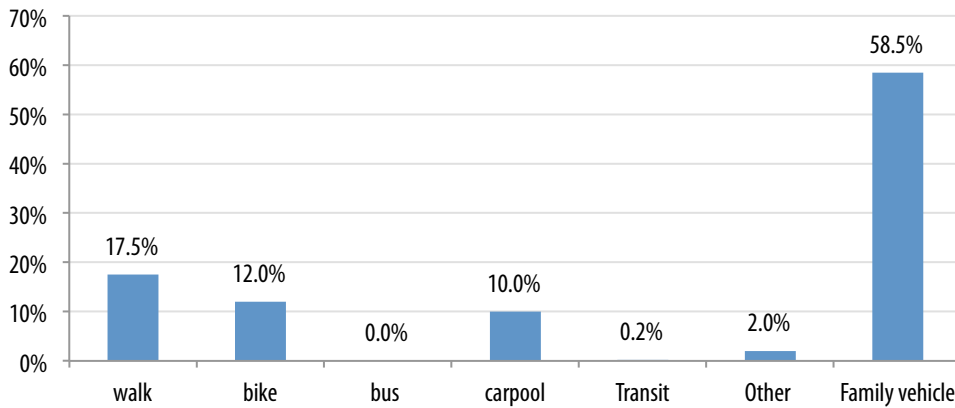
1

Minority Students:

82



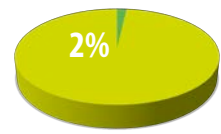
Mode Split:



Students who Qualify for

Free & Reduced Lunch:

9



Transportation:

Crossing Guard locations:

Bell Lane & Enterprise Concourse

Safe Routes to Schools Programs:

2013/14 Rating: 50

Educational Activities

Traffic Safety classes:
Stop Look and Listen (2nd grade)
Walk Around the Block (2nd grade)
Bicycle Safety (4th grade)
Traffic Safety (4th grade)

Promotional Activities

International Walk to School Day event
Bike to School Day event
Monthly Walk and Roll to School
School Newsletter includes promotions for SR2S
Displays banners and flyers about SR2S programs
Volunteer Parent Leader 'Goes Above and Beyond'
Poster Art class created campus signage

Task Force Participation and Efforts

Participates in Task Force:
Parent Team Leader participates
School policies that promote Safe Routes to Schools

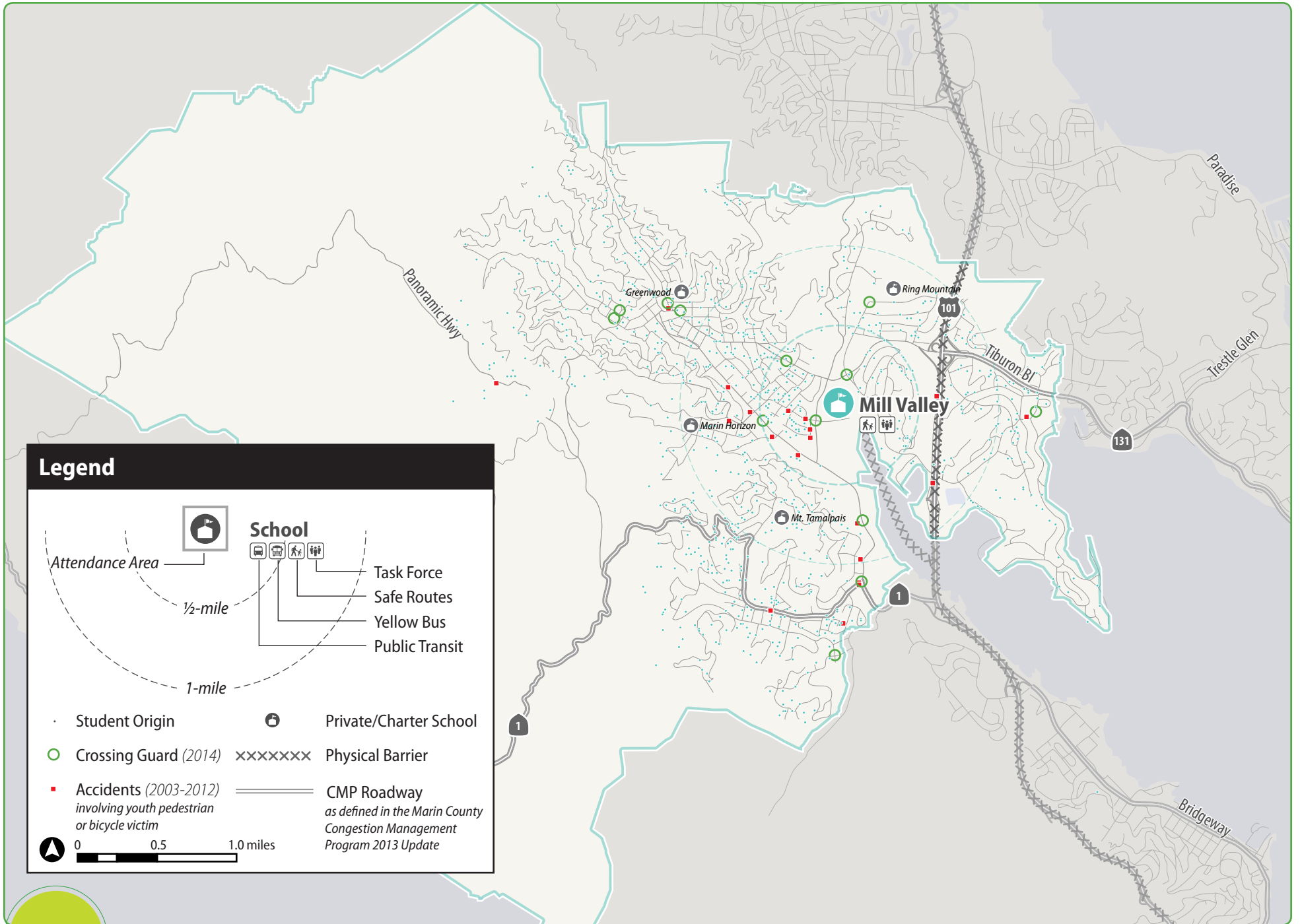


Figure A-8: Mill Valley School District – Middle Schools

Mill Valley Middle

Grades served: 6-8

Location: Mill Valley

Enrollment: 1,109

Green Trip Rating:

(total non-family vehicle trip rate)

67%

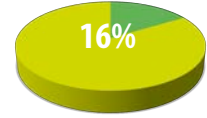
Collisions:

(Collisions with a pedestrian or cyclist victim aged 5-18 with a 1/2 mile from 2003 - 2012)

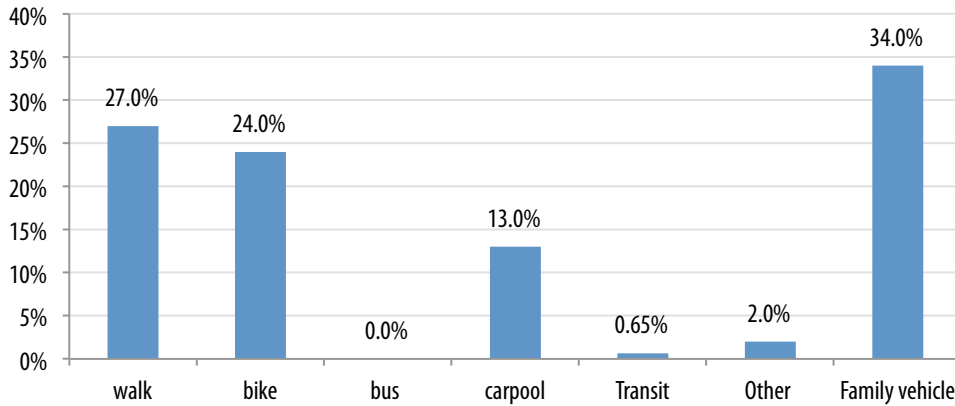
7

Minority Students:

237

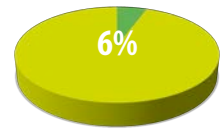


Mode Split:



Students who Qualify for Free & Reduced Lunch:

57



Transportation: Marin Transit

Routes:	17, 61, 115	TOTAL Youth Passes:	32
Trips/Day:		PAID Youth Passes:	0
Ridership/Day:	0	FREE Youth Passes:	32

Crossing Guard locations:

- Miller Ave & Evergreen Ave
- Camino Alto & Sycamore Ave
- East Blithedale & Lomita Ave
- E Blithedale & Elm Ave

Safe Routes to Schools Programs:

2013/14 Rating: 76

Educational Activities

- Traffic Safety classes:
- Stop Look and Listen (2nd grade)
- Walk Around the Block (2nd grade)
- Bicycle Safety (4th grade)
- Traffic Safety (4th grade)

Promotional Activities

- International Walk to School Day event
- Bike to School Day event
- Monthly Walk and Roll to School
- School Newsletter includes promotions for SR2S
- Displays banners and flyers about SR2S programs
- Volunteer Parent Leader 'Goes Above and Beyond'
- Poster Art class created campus signage

Task Force Participation and Efforts

- Participates in Task Force:
- Parent Team Leader participates
- School policies that promote Safe Routes to Schools

Novato Unified School District

Grades served: P - 9 **Location:** Novato **Enrollment:** ####

Schools:	Elementary:	7	Loma Verde, Lu Sutton, Lynwood, Olive, Pleasant Valley, Rancho
	K- 8:	2	Hamilton Meadow Park, Novato Charter
	Middle:	2	San Jose Intermediate, Sinaloa
	High:	3	Marin Oaks, Novato, San Marin
	High Plus:	1	San Marin

Transportation: Marin Transit

Routes: 151,154

Trips/Day: 6

Ridership/Day: 172

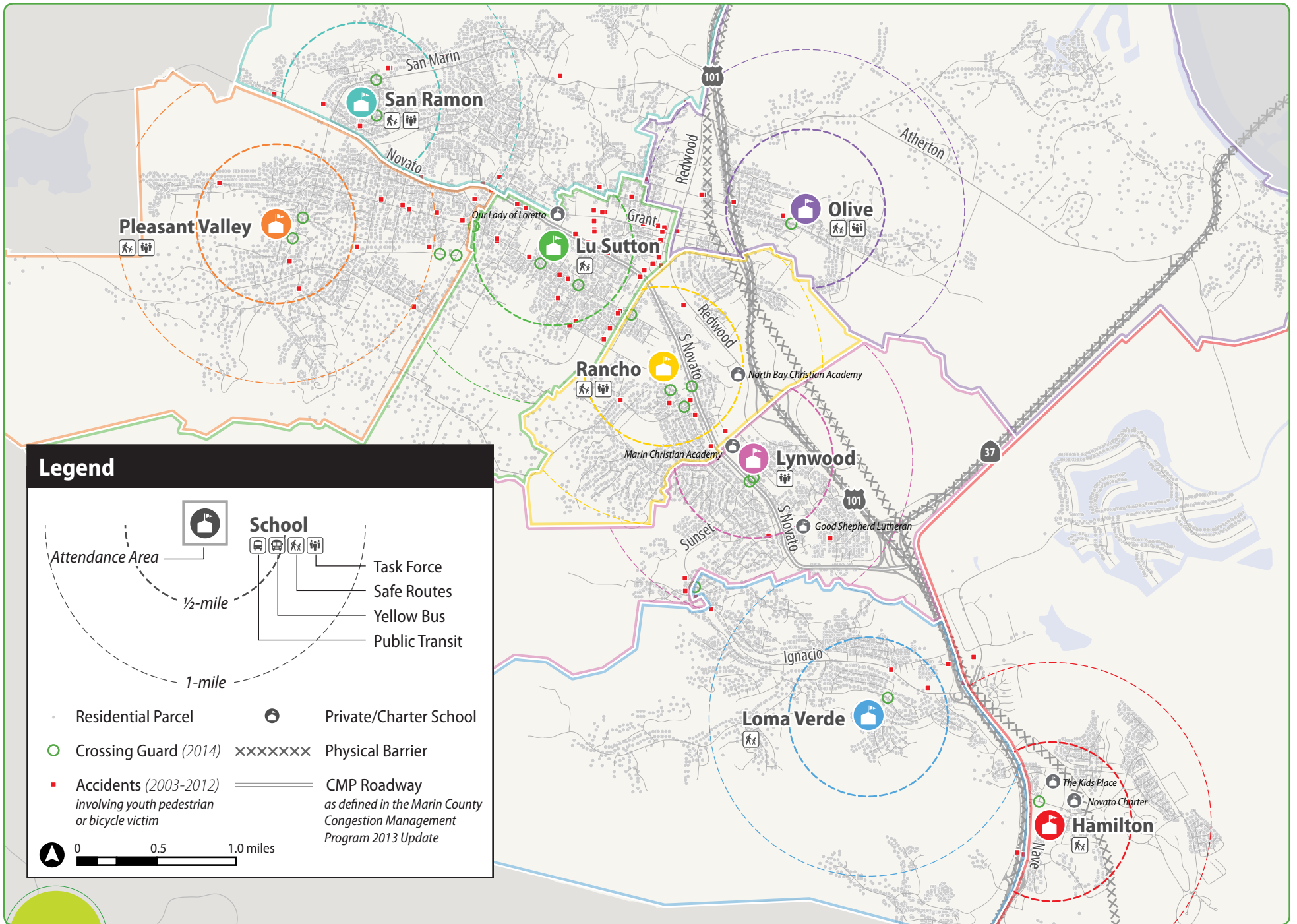


Figure A-9: Novato Unified School District – Elementary Schools



Hamilton Meadow Park Elementary & Middle School

Grades served: K-8

Location: Novato

Enrollment: 728

Green Trip Rating:

(total non-family vehicle trip rate)

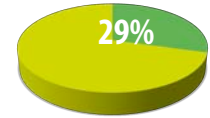
39%

Collisions:

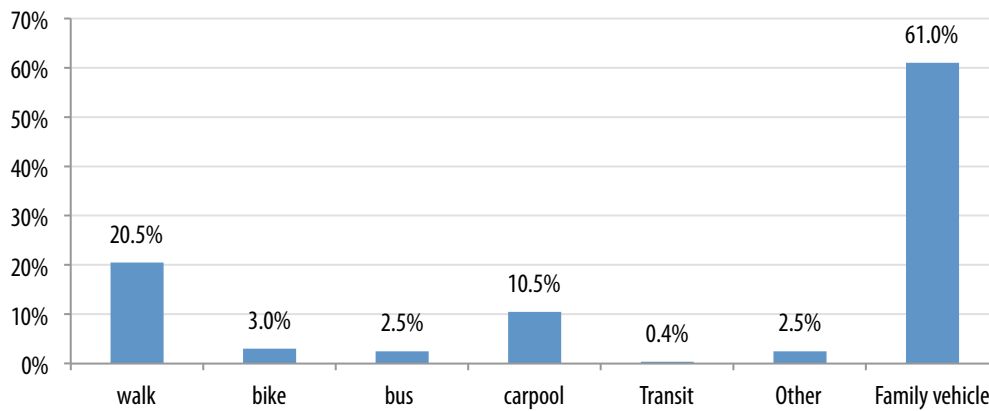
(Collisions with a pedestrian or cyclist victim aged 5-18 with a 1/2 mile from 2003 - 2012)

2

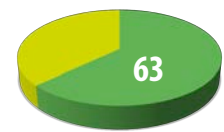
Minority Students: 502



Mode Split:



Students who Qualify for Free & Reduced Lunch: 458



Transportation: None

Crossing Guard locations:

One Main Gate Road (at School)

Safe Routes to Schools Programs:

2013/14 Rating: 40

Educational Activities

None

Promotional Activities

Bike to School Day event
Displays banners and flyers about SR2S programs

Task Force Participation and Effor

None

Loma Verde

Grades served: K-5

Location: Novato

Enrollment: 437

Green Trip Rating:

(total non-family vehicle trip rate)

42%

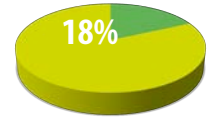
Collisions:

(Collisions with a pedestrian or cyclist victim aged 5-18 with a 1/2 mile from 2003 - 2012)

2

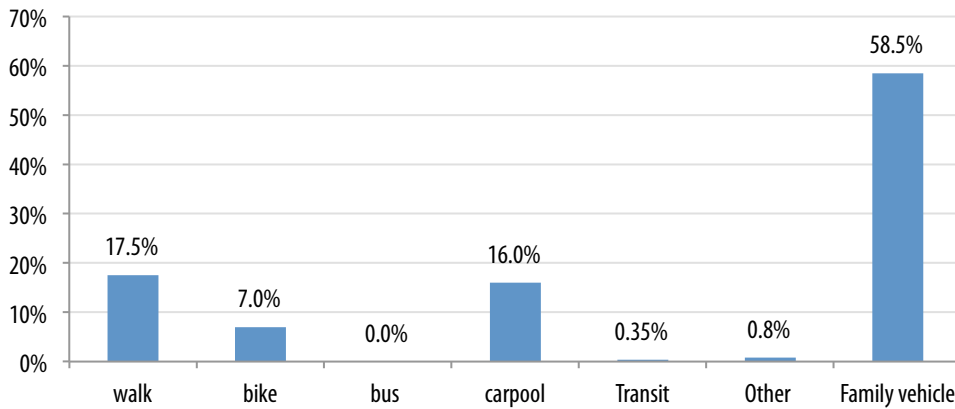
Minority Students:

273



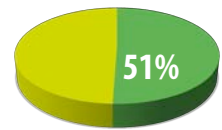
Mode Split:

Fall 2013



Students who Qualify for Free & Reduced Lunch:

221



Transportation: None

Crossing Guard locations:

Alameda Loma & Calla Mesa

Safe Routes to Schools Programs:

2013/14 Rating: 43

Educational Activities

None

Promotional Activities

- International Walk to School Day event
- Bike to School Day event
- Monthly Walk and Roll to School
- Principal sends out regular notices
- School Newsletter includes promotions for SR2S
- Displays banners and flyers about SR2S programs

Task Force Participation and Efforts

None

Lu Sutton

Grades served: K-5

Location: Novato

Enrollment: 386

Green Trip Rating:

(total non-family vehicle trip rate)

38%

Collisions:

(Collisions with a pedestrian or cyclist victim aged 5-18 with a 1/2 mile from 2003 - 2012)

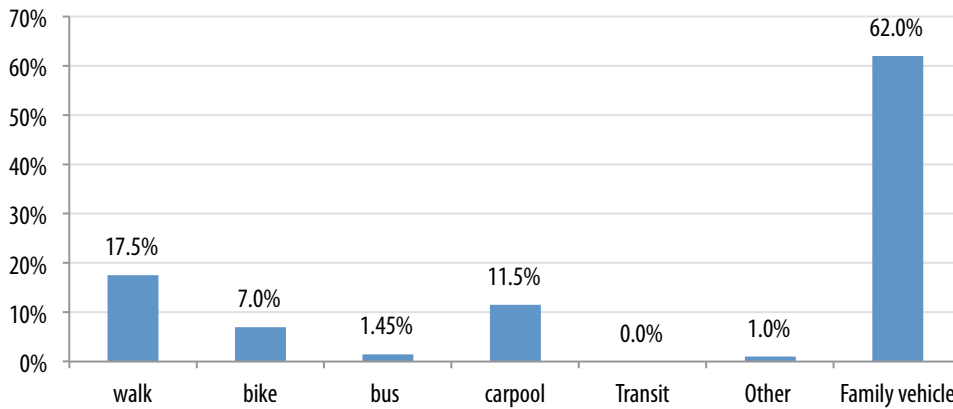
24

Minority Students:

272

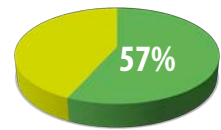


Mode Split:



Students who Qualify for Free & Reduced Lunch:

219



Transportation: Marin Transit

Routes:	0	TOTAL Youth Passes:	4
Trips/Day:	0	PAID Youth Passes:	0
Ridership/Day:	0	FREE Youth Passes:	4

Crossing Guard locations:

- Center Rd & Leland Dr
- Center Rd & Tamalpais Ave
- Center Rd & Wilson Ave

Safe Routes to Schools Programs:

2013/14 Rating: 43

Educational Activities

None

Promotional Activities

- International Walk to School Day event
- Weekly Walk and Roll to School
- Principal sends out regular notices
- School Newsletter includes promotions for SR2S
- Displays banners and flyers about SR2S programs
- Volunteer Parent Leader 'Goes Above and Beyond'

Task Force Participation and Efforts

None

Lynwood

Grades served: K-6

Location: Novato

Enrollment: 357

Green Trip Rating:

(total non-family vehicle trip rate)

38%

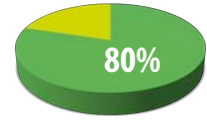
Collisions:

(Collisions with a pedestrian or cyclist victim aged 5-18 with a 1/2 mile from 2003 - 2012)

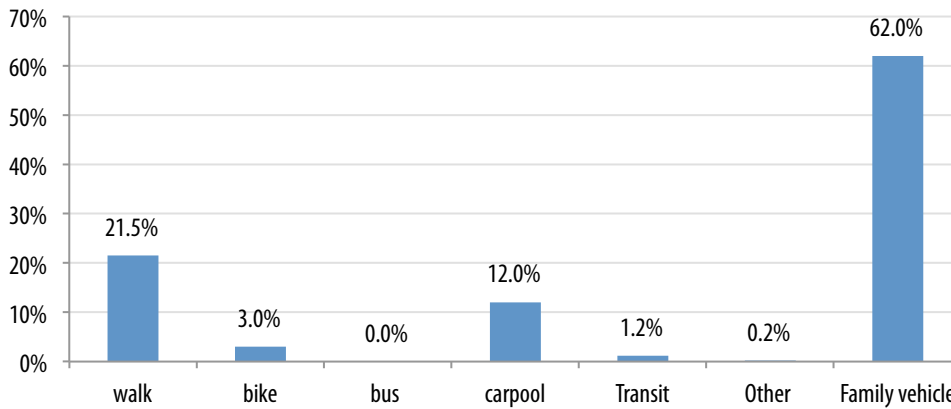
7

Minority Students:

285

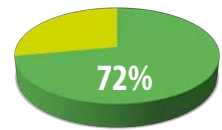


Mode Split:



Students who Qualify for Free & Reduced Lunch:

257



Transportation: Marin Transit

Routes:	0	TOTAL Youth Passes:	16
Trips/Day:	0	PAID Youth Passes:	0
Ridership/Day:	0	FREE Youth Passes:	16

Major Barriers:

Crossing Guard locations:

South Novato Blvd & Sunset Pkwy

Sunset Pkwy & Lynwood Dr

Safe Routes to Schools Programs:

2013/14 Rating: 38

Educational Activities

Promotional Activities

Task Force Participation and Efforts

None

None

School policies that promote Safe Routes to Schools

Nova Education Center

Grades served: N/a

Location: Novato

Enrollment: 51

Green Trip Rating:

(total non-family
vehicle trip rate)

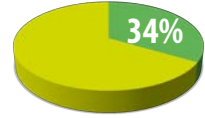
Data
Unavailable

Collisions:

(Collisions with a
pedestrian or cyclist victim
aged 5-18 with a 1/2 mile
from 2003 - 2012)

26

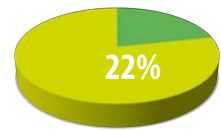
Minority Students: 15



Mode Split:

Data unavailable

**Students who Qualify for
Free & Reduced Lunch:** 11



Transportation: None

Crossing Guard locations:

Center Rd & Tamalpais Ave

Safe Routes to Schools Programs:

Does not currently participate

Olive Elementary

Grades served: K-5

Location: Novato

Enrollment: 368

Green Trip Rating:

(total non-family vehicle trip rate)

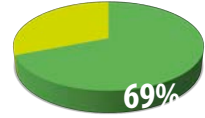
31%

Collisions:

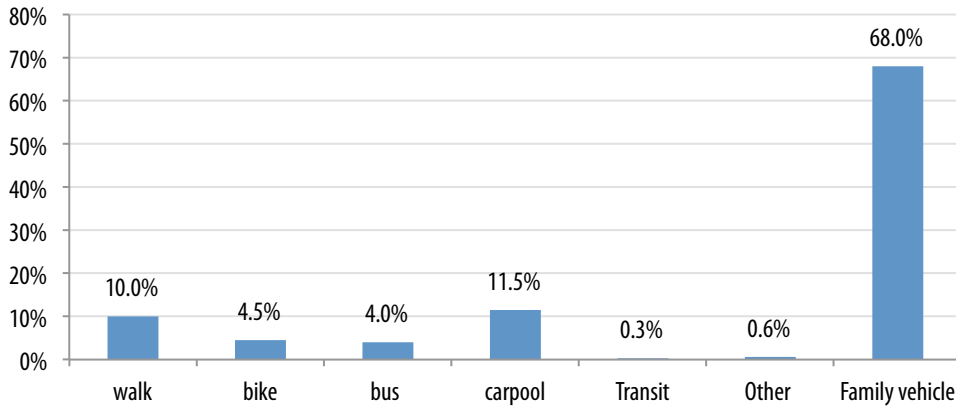
(Collisions with a pedestrian or cyclist victim aged 5-18 with a 1/2 mile from 2003 - 2012)

4

Minority Students: 178

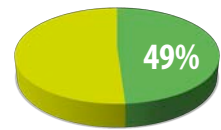


Mode Split:



Students who Qualify for Free & Reduced Lunch:

180



Transportation: None

Crossing Guard locations:

Olive Avenue (back of school)

Safe Routes to Schools Programs:

2013/14 Rating: 35

Educational Activities

- Traffic Safety classes:
- Stop Look and Listen (2nd grade)
- Walk Around the Block (2nd grade)
- Bicycle Safety (4th grade)
- Traffic Safety (4th grade)
- Bicycle Rodeo (4th grade)

Promotional Activities

None

Task Force Participation and Efforts

School policies that promote Safe Routes to Schools

Pleasant Valley Elementary

Grades served: K-6

Location: Novato

Enrollment: 499

Green Trip Rating:

(total non-family vehicle trip rate)

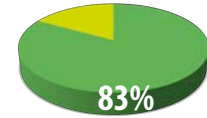
39%

Collisions:

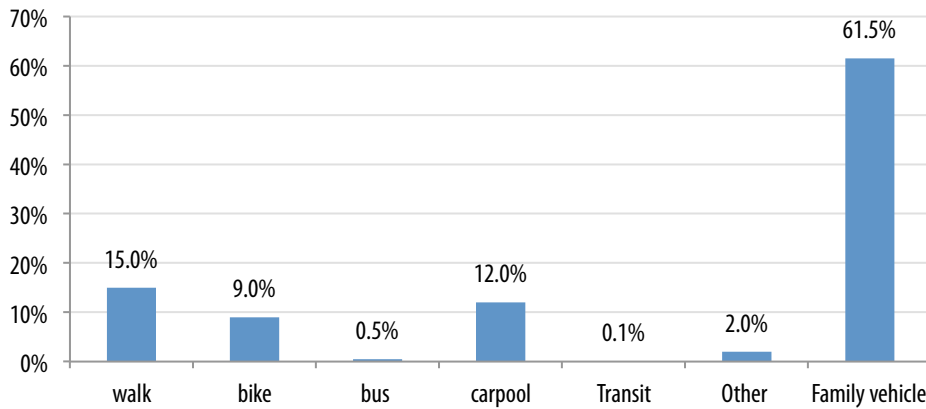
(Collisions with a pedestrian or cyclist victim aged 5-18 with a 1/2 mile from 2003 - 2012)

3

Minority Students: 127

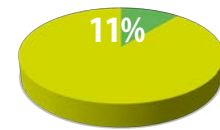


Mode Split:



Students who Qualify for Free & Reduced Lunch:

55



Transportation: None

Crossing Guard locations:

Sutro Avenue (south of Meisner Drive)

Sutro Ave & Dominic Dr

Safe Routes to Schools Programs:

2013/14 Rating: 44

Educational Activities

- Traffic Safety classes:
 - Stop Look and Listen (2nd grade)
 - Walk Around the Block (2nd grade)
 - Bicycle Safety (4th grade)
 - Traffic Safety (4th grade)
 - Bicycle Rodeo (4th grade)

Promotional Activities

- International Walk to School Day event
- Bike to School Day event
- Monthly Walk and Roll to School
- Principal sends out regular notices
- School Newsletter includes promotions for SR2S
- Displays banners and flyers about SR2S programs

Task Force Participation and Efforts

- Participates in Task Force:
 - Parent Team Leader participates
 - School or district staff participates
 - School policies that promote Safe Routes to Schools

Rancho Elementary

Grades served: K-5

Location: Novato

Enrollment: 498

Green Trip Rating:

(total non-family vehicle trip rate)

37%

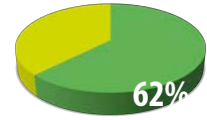
Collisions:

(Collisions with a pedestrian or cyclist victim aged 5-18 with a 1/2 mile from 2003 - 2012)

12

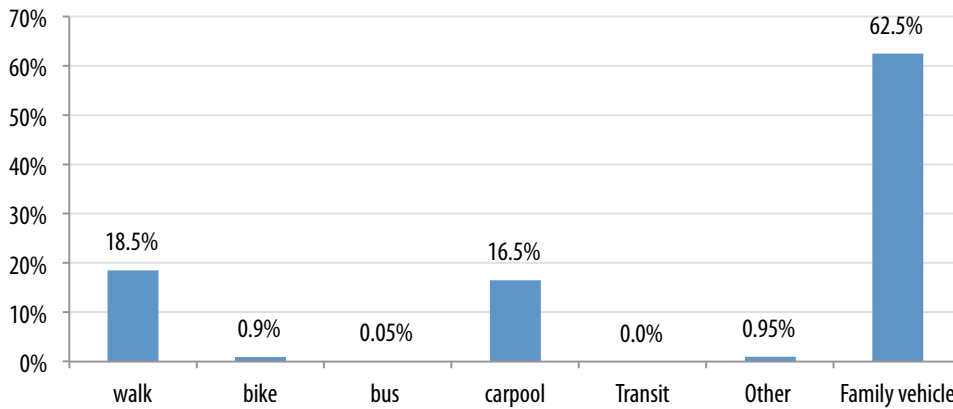
Minority Students:

167



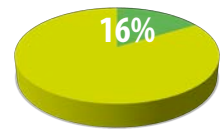
Mode Split:

(Fall 2013)



Students who Qualify for Free & Reduced Lunch:

81



Transportation: Marin Transit

Routes:	0	TOTAL Youth Passes:	2
Trips/Day:	0	PAID Youth Passes:	0
Ridership/Day:	0	FREE Youth Passes:	2

Crossing Guard locations:

- Arthur & Cambridge St
- Adams St & Johnson St
- Center Rd & Diablo Ave
- South Novato Blvd & Yukon Way

Safe Routes to Schools Programs:

2013/14 Rating: 39

Educational Activities

- Traffic Safety classes:
 - Stop Look and Listen (2nd grade)
 - Walk Around the Block (2nd grade)
 - Bicycle Safety (4th grade)
 - Traffic Safety (4th grade)
 - Bicycle Rodeo (4th grade)

Promotional Activities

- International Walk to School Day event
- Bike to School Day event
- Monthly Walk and Roll to School
- School Newsletter includes promotions for SR2S
- Displays banners and flyers about SR2S programs

Task Force Participation and Efforts

- Participates in Task Force:
 - Parent Team Leader participates
 - School policies that promote Safe Routes to Schools

San Ramon

Grades served: K-5

Location: Novato

Enrollment: 469

Green Trip Rating:

(total non-family vehicle trip rate)

35%

Collisions:

(Collisions with a pedestrian or cyclist victim aged 5-18 with a 1/2 mile from 2003 - 2012)

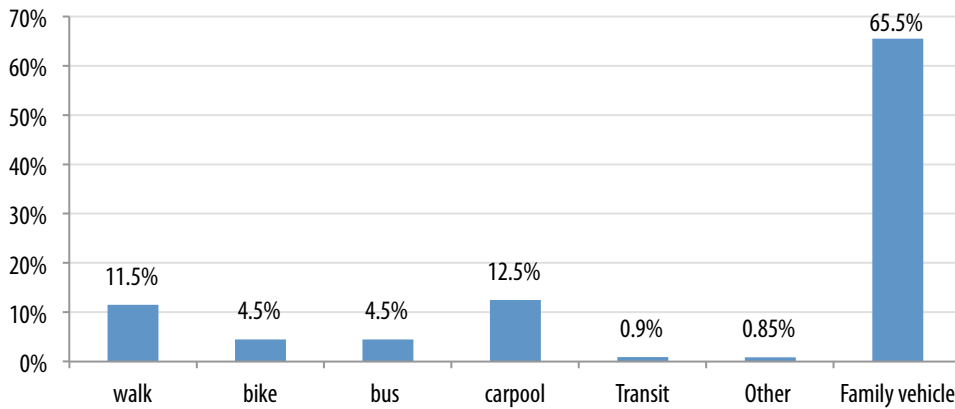
4

Minority Students:

196

Mode Split:

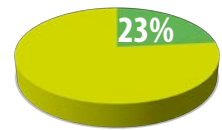
(Fall 2013)



Students who Qualify for

Free & Reduced Lunch:

110



Transportation:

Marin Transit

Routes:	0	TOTAL Youth Passes:	4
Trips/Day:	0	PAID Youth Passes:	0
Ridership/Day:	0	FREE Youth Passes:	4

Crossing Guard locations:

- San Ramon Way & San Benito Way
- San Marin Dr & San Ramon Way

Safe Routes to Schools Programs:

2013/14 Rating: 40

Educational Activities

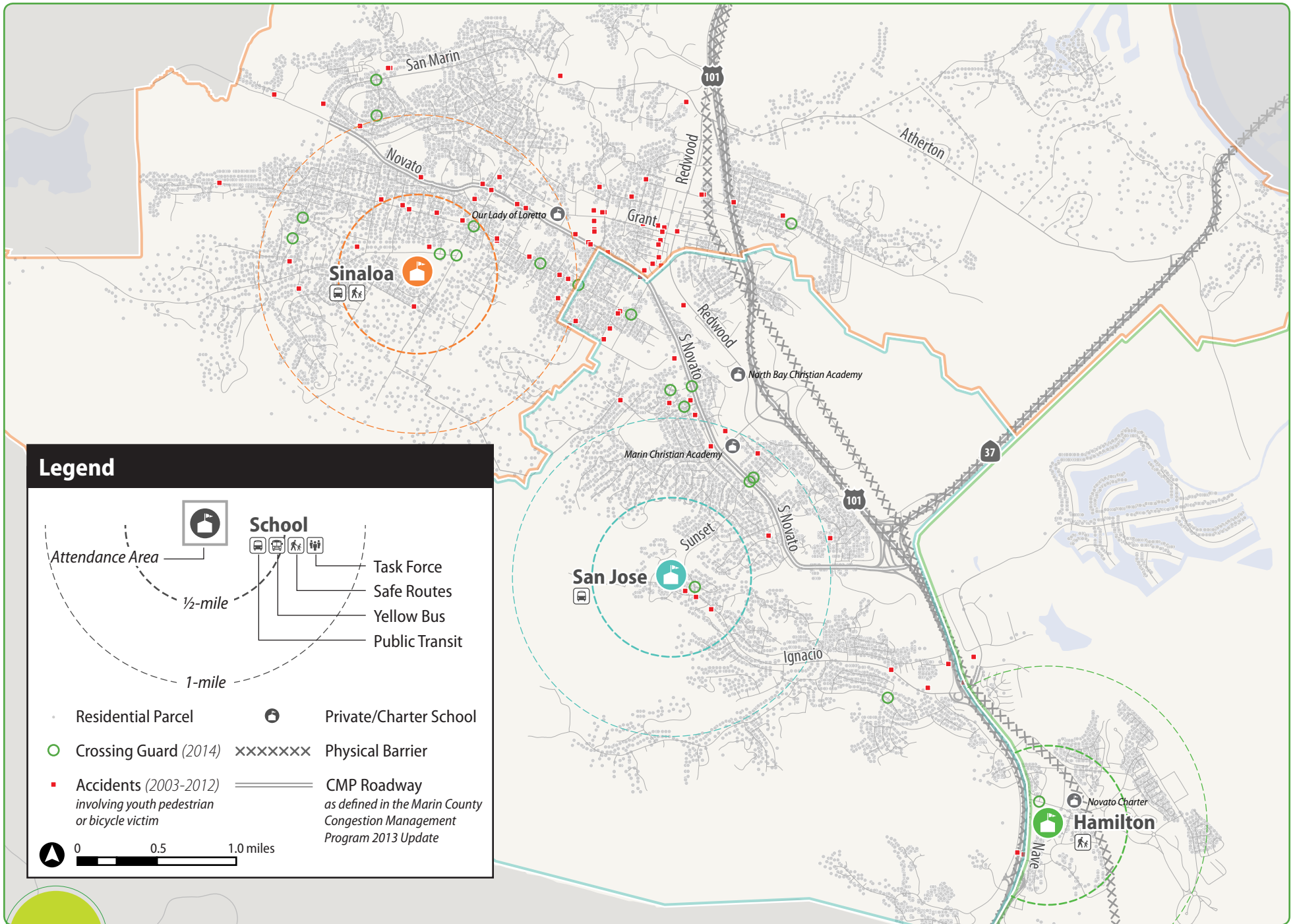
- Traffic Safety classes:
 - Stop Look and Listen (2nd grade)
 - Walk Around the Block (2nd grade)
 - Bicycle Safety (4th grade)
 - Traffic Safety (4th grade)
 - Bicycle Rodeo (4th grade)

Promotional Activities

- International Walk to School Day event
- Bike to School Day event
- Monthly Walk and Roll to School
- School Newsletter includes promotions for SR2S
- Displays banners and flyers about SR2S programs

Task Force Participation and Efforts

- Participates in Task Force:
 - Parent Team Leader participates
 - School policies that promote Safe Routes to Schools



Legend

- School**
 - Attendance Area
 - Task Force
 - Safe Routes
 - Yellow Bus
 - Public Transit
 - 1/2-mile
 - 1-mile
 - Residential Parcel
 - Private/Charter School
 - Crossing Guard (2014)
 - Physical Barrier
 - Accidents (2003-2012) involving youth pedestrian or bicycle victim
 - CMP Roadway as defined in the Marin County Congestion Management Program 2013 Update
- 0 0.5 1.0 miles



Figure A-10: Novato Unified School District – Middle Schools

Novato Charter

Grades served: K-8

Location: Novato

Enrollment: 259

Green Trip Rating:

(total non-family
vehicle trip rate)

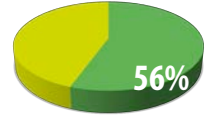
Data
Unavailable

Collisions:

(Collisions with a
pedestrian or cyclist victim
aged 5-18 with a 1/2 mile
from 2003 - 2012)

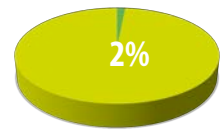
2

Minority Students: 47



Mode Split: Data unavailable

**Students who Qualify for
Free & Reduced Lunch:** 4



Transportation: None

Crossing Guard locations:

One Main Gate Road (at School)

Safe Routes to Schools Programs: Does not currently participate

San Jose Intermediate

Grades served: 6-8

Location: Novato

Enrollment: 717

Green Trip Rating:

(total non-family vehicle trip rate)

54%

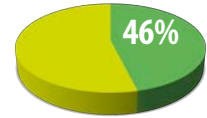
Collisions:

(Collisions with a pedestrian or cyclist victim aged 5-18 with a 1/2 mile from 2003 - 2012)

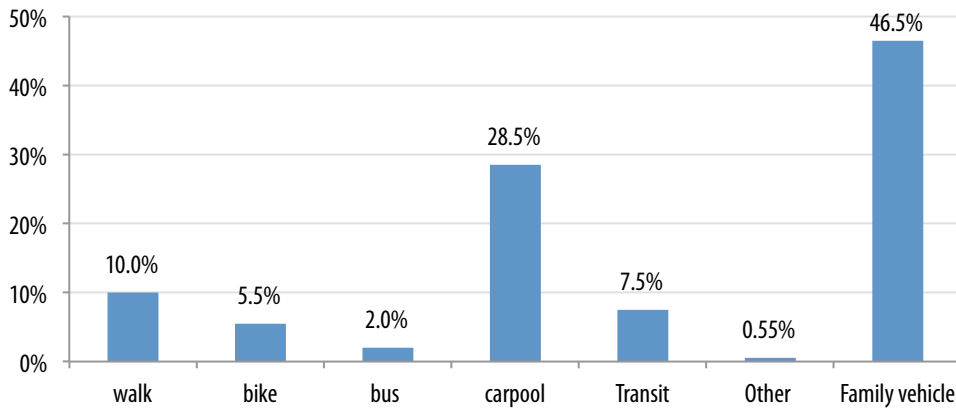
4

Minority Students:

398

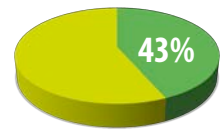


Mode Split:



Students who Qualify for Free & Reduced Lunch:

311



Transportation: Marin Transit (timed service in bold)

Routes:	151 , 251	TOTAL Youth Passes:	193
Trips/Day:	1	PAID Youth Passes:	3
Ridership/Day:	31	FREE Youth Passes:	190

Crossing Guard locations:

Sunset Parkway & Merritt Dr

Safe Routes to Schools Programs:

Does not currently participate

Sinaloa Middle

Grades served: 6-8

Location: Novato

Enrollment: 860

Green Trip Rating:

(total non-family vehicle trip rate)

51%

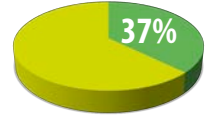
Collisions:

(Collisions with a pedestrian or cyclist victim aged 5-18 with a 1/2 mile from 2003 - 2012)

8

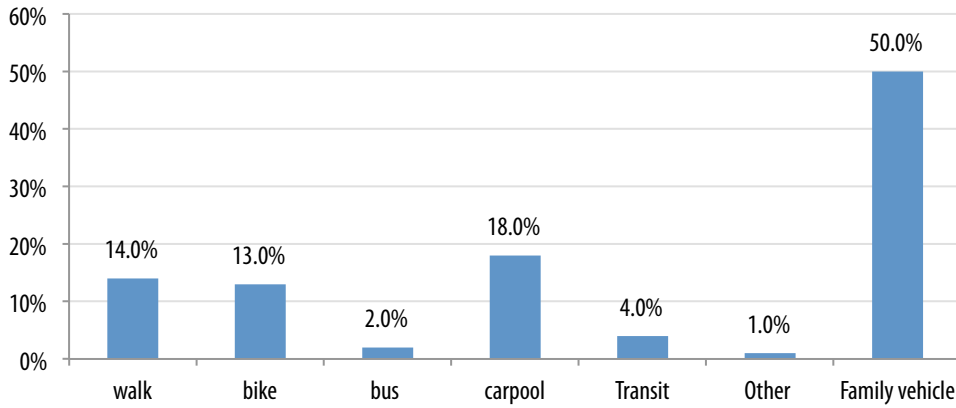
Minority Students:

321



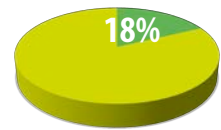
Mode Split:

(Fall 2014)



Students who Qualify for Free & Reduced Lunch:

24



Transportation:

Marin Transit (timed service in bold)

Routes:	154	TOTAL Youth Passes:	53
Trips/Day:	1	PAID Youth Passes:	0
Ridership/Day:	44	FREE Youth Passes:	53

Crossing Guard locations:

- Paladini & Vineyard
- Center Rd & Wilson Ave
- Wilson & Vineyard

Safe Routes to Schools Programs:

2013/14 Rating:

Educational Activities

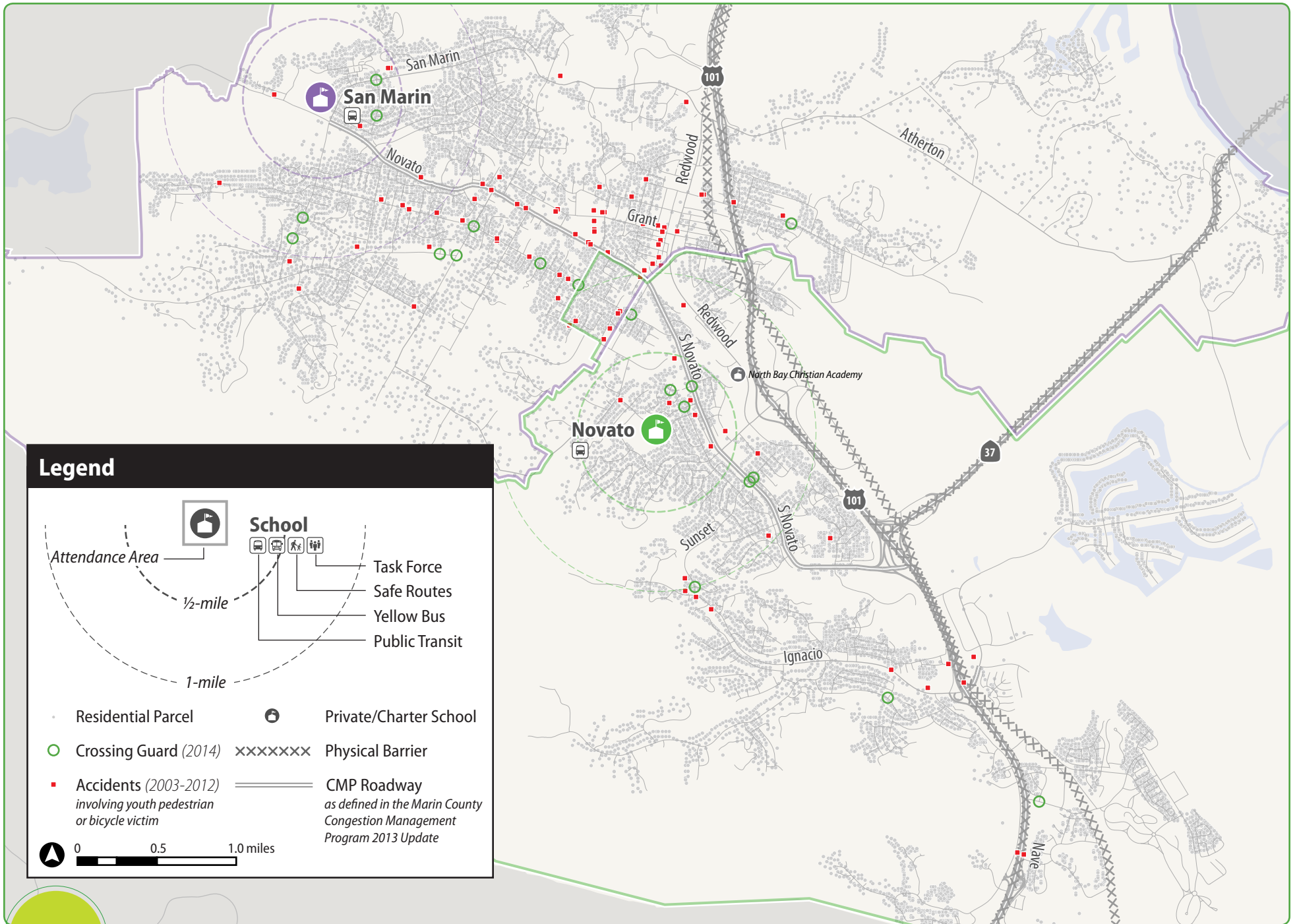
- Drive That Bike (6th grade)
- Outdoor Bike Drills (6th grade)

Promotional Activities

- Participates in Task Force:
- Parent Team Leader participates
- School policies that promote Safe Routes to Schools

Task Force Participation and Efforts

None



Legend

- Attendance Area (1/2-mile, 1-mile)
- School (Public, Private/Charter)
- Task Force
- Safe Routes
- Yellow Bus
- Public Transit
- Residential Parcel
- Crossing Guard (2014)
- Accidents (2003-2012) involving youth pedestrian or bicycle victim
- Private/Charter School
- Physical Barrier
- CMP Roadway as defined in the Marin County Congestion Management Program 2013 Update

0 0.5 1.0 miles



Figure A-11: Novato Unified School District – High Schools

Novato High

Grades served: 9-13

Location: Novato

Enrollment: 1,358

Green Trip Rating:

(total non-family vehicle trip rate)

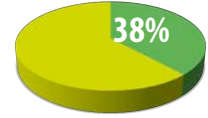
Data
Unavailable

Collisions:

(Collisions with a pedestrian or cyclist victim aged 5-18 with a 1/2 mile from 2003 - 2012)

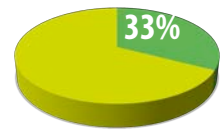
10

Minority Students: 627



Mode Split: Data unavailable

Students who Qualify for Free & Reduced Lunch: 444



Transportation: Marin Transit

Routes: 151, 251, 259 TOTAL Youth Passes: 0

Trips/Day: 2 PAID Youth Passes: 0

Ridership/Day: 47 FREE Youth Passes: 0

Crossing Guard locations:

Arthur & Cambridge St

Adams St & Johnson St

South Novato Blvd & Yukon Way

Safe Routes to Schools Programs: Does not currently participate

Marin Oaks

Grades served: 9-12

Location: Novato

Enrollment: 71

Green Trip Rating:

(total non-family
vehicle trip rate)

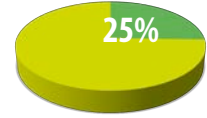
Data
Unavailable

Collisions:

(Collisions with a
pedestrian or cyclist victim
aged 5-18 with a 1/2 mile
from 2003 - 2012)

10

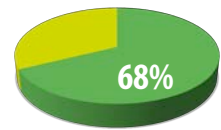
Minority Students: 59



Mode Split:

Data unavailable

**Students who Qualify for
Free & Reduced Lunch:** 48



Transportation: Marin Transit

Routes:	0	TOTAL Youth Passes:	62
Trips/Day:	0	PAID Youth Passes:	0
Ridership/Day:	0	FREE Youth Passes:	62

Crossing Guard locations:

- Arthur & Cambridge St
- Adams St & Johnson St
- South Novato Blvd & Yukon Way

Safe Routes to Schools Programs: Does not currently participate

San Marin High

Grades served: 9-12

Location: Novato

Enrollment: 932

Green Trip Rating:

(total non-family vehicle trip rate)

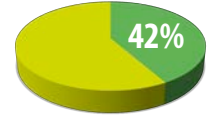
**Data
Unavailable**

Collisions:

(Collisions with a pedestrian or cyclist victim aged 5-18 with a 1/2 mile from 2003 - 2012)

4

Minority Students: 356



Mode Split:

Students who Qualify for Free & Reduced Lunch: 217



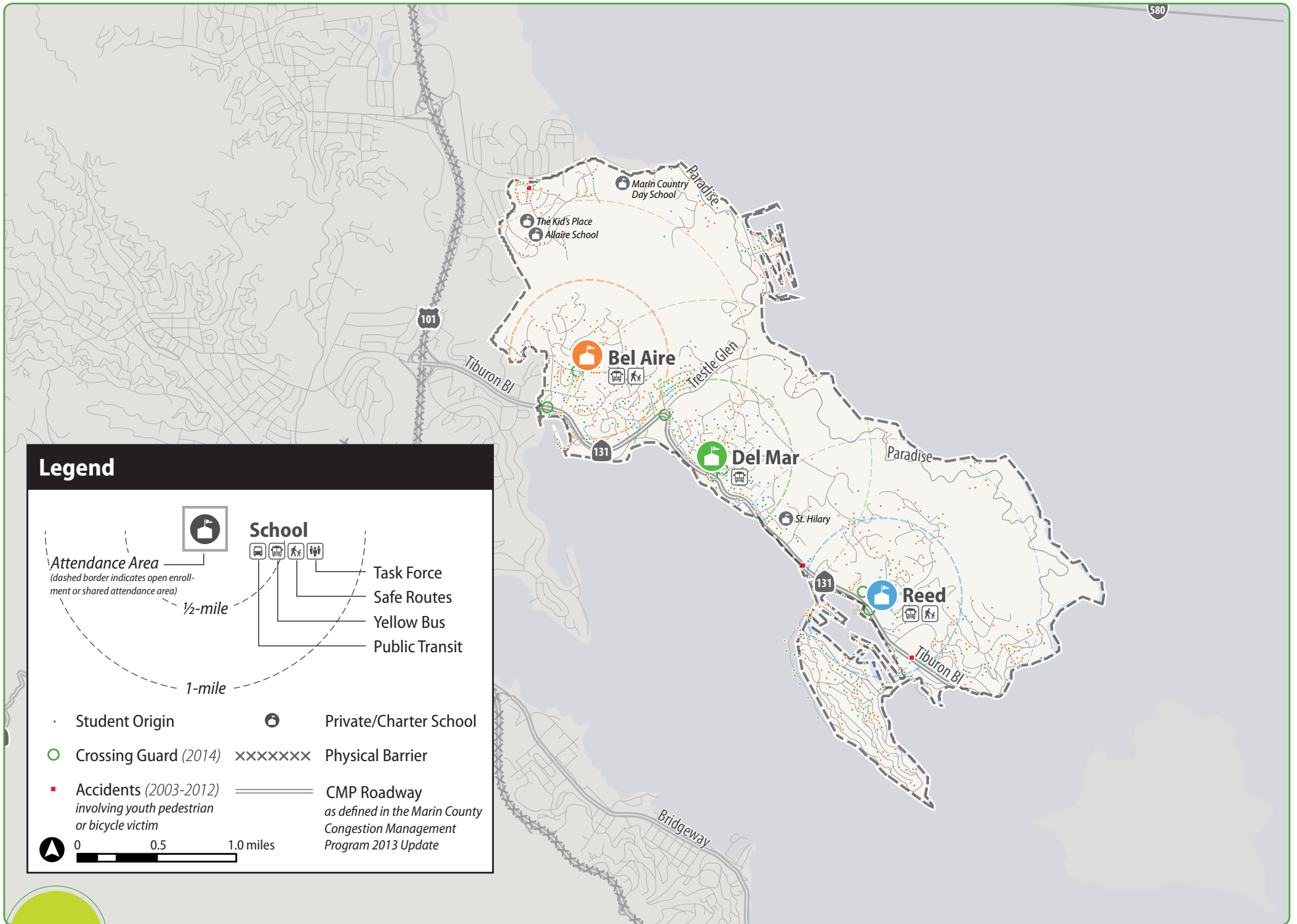
Transportation: Marin Transit (timed service in bold)

Routes:	151 , 154, 251	TOTAL Youth Passes:	160
Trips/Day:	2	PAID Youth Passes:	4
Ridership/Day:	50	FREE Youth Passes:	156

Crossing Guard locations:

- San Ramon Way & San Benito Way
- San Marin Dr & San Ramon Way

Safe Routes to Schools Programs: Does not currently participate



Legend

Attendance Area
 (dashed border indicates open enrollment or shared attendance area)

School

Task Force

Safe Routes

Yellow Bus

Public Transit

Student Origin

Crossing Guard (2014)

Accidents (2003-2012) involving youth pedestrian or bicycle victim

Private/Charter School

Physical Barrier

CMP Roadway as defined in the Marin County Congestion Management Program 2013 Update

0 0.5 1.0 miles



Figure A-12: Reed Union School District

Reed

Grades served: K-2

Location: Tiburon

Enrollment: 545

Green Trip Rating:

(total non-family vehicle trip rate)

34%

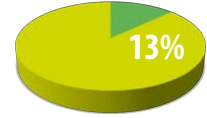
Collisions:

(Collisions with a pedestrian or cyclist victim aged 5-18 with a 1/2 mile from 2003 - 2012)

2

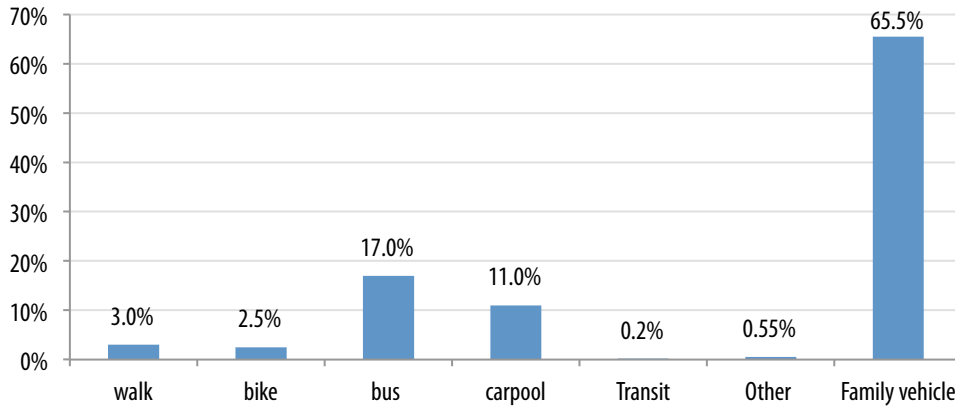
Minority Students:

71



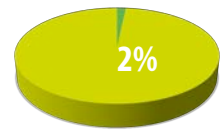
Mode Split:

Fall 2013



Students who Qualify for Free & Reduced Lunch:

9



Transportation: Yellow Bus

Routes: 3

Ridership/Day: 98

Trips/Day: 7

Crossing Guard locations:

Tiburon Blvd & Lyford Dr

Tiburon Blvd & Kleinert Way

Safe Routes to Schools Programs:

2013/14 Rating: 37

Educational Activities

Traffic Safety classes:
Stop Look and Listen (2nd grade)
Walk Around the Block (2nd grade)

Promotional Activities

International Walk to School Day event
Bike to School Day event
Displays banners and flyers about SR2S programs

Task Force Participation and Efforts

None

Bel Aire

Grades served: 3-5

Location: Tiburon

Enrollment: 538

Green Trip Rating:

(total non-family vehicle trip rate)

59%

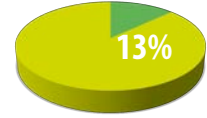
Collisions:

(Collisions with a pedestrian or cyclist victim aged 5-18 with a 1/2 mile from 2003 - 2012)

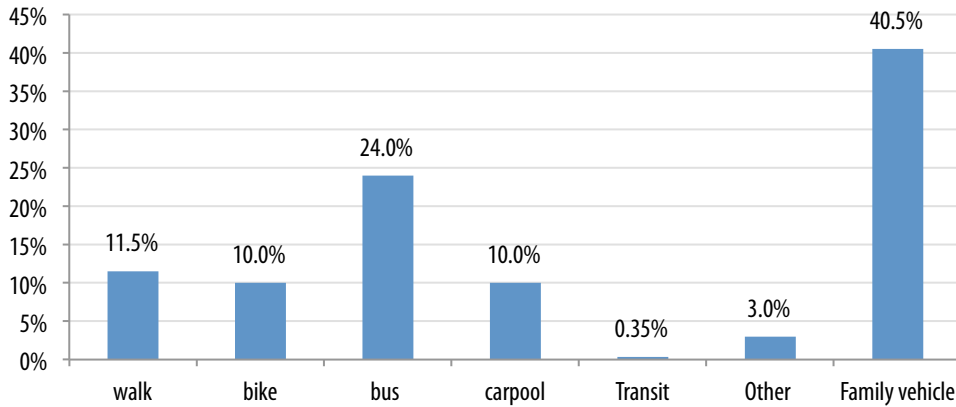
0

Minority Students:

74

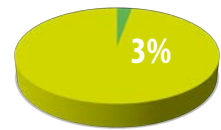


Mode Split:



Students who Qualify for Free & Reduced Lunch:

15



Transportation: Yellow Bus

Routes: 3

Ridership/Day: 192

Trips/Day: 7

Crossing Guard locations:

Karen Way (in front of school)

Tiburon Blvd & Blackfield Dr

Safe Routes to Schools Programs:

2013/14 Rating: 59

Educational Activities

None

Promotional Activities

International Walk to School Day event
Bike to School Day event
School Newsletter includes promotions for SR2S
Displays banners and flyers about SR2S programs

Task Force Participation and Efforts

None

Del Mar Middle

Grades served: 6-8

Location: Tiburon

Enrollment: 473

Green Trip Rating:

(total non-family vehicle trip rate)

55%

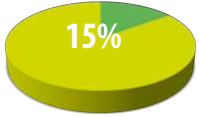
Collisions:

(Collisions with a pedestrian or cyclist victim aged 5-18 with a 1/2 mile from 2003 - 2012)

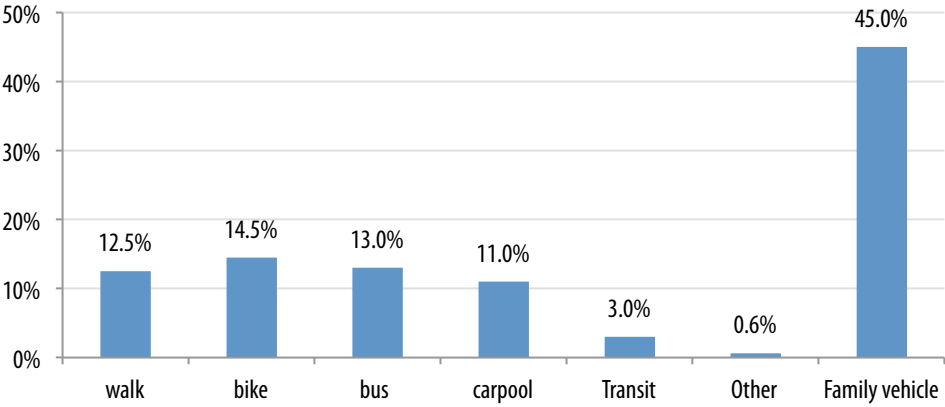
0

Minority Students:

71

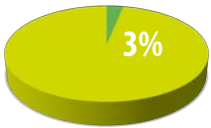


Mode Split:



Students who Qualify for Free & Reduced Lunch:

15



Transportation: Yellow Bus

Routes:	3	Ridership/Day:	95
Trips/Day:	6		

Marin Transit

Routes:	115, 119, 219	TOTAL Youth Passes:	8
Trips/Day:		PAID Youth Passes:	0
Ridership/Day:	0	FREE Youth Passes:	8

Crossing Guard locations:

- Avenida Miraflores (at School)
- Tiburon Blvd & Avenida Miraflores
- Tiburon Blvd & Trestle Glen

Safe Routes to Schools Programs:

2013/14 Rating: --

Educational Activities

- Drive That Bike (6th grade)
- Outdoor Bike Drills (6th grade)

Promotional Activities

None

Task Force Participation and Efforts

None

Ross Valley Elementary School District

Grades served:	K-8	Location:	San Anselmo, Fairfax	Enrollment:	2,291
-----------------------	-----	------------------	----------------------	--------------------	-------

Schools:	Elementary: 4	Brookside, Hidden Valley, Manor, Wade Thomas
	Middle: 1	White Hill Middle

Transportation:	Marin Transit
Routes:	23, 126, 127
Trips/Day:	13
Ridership/Day:	444

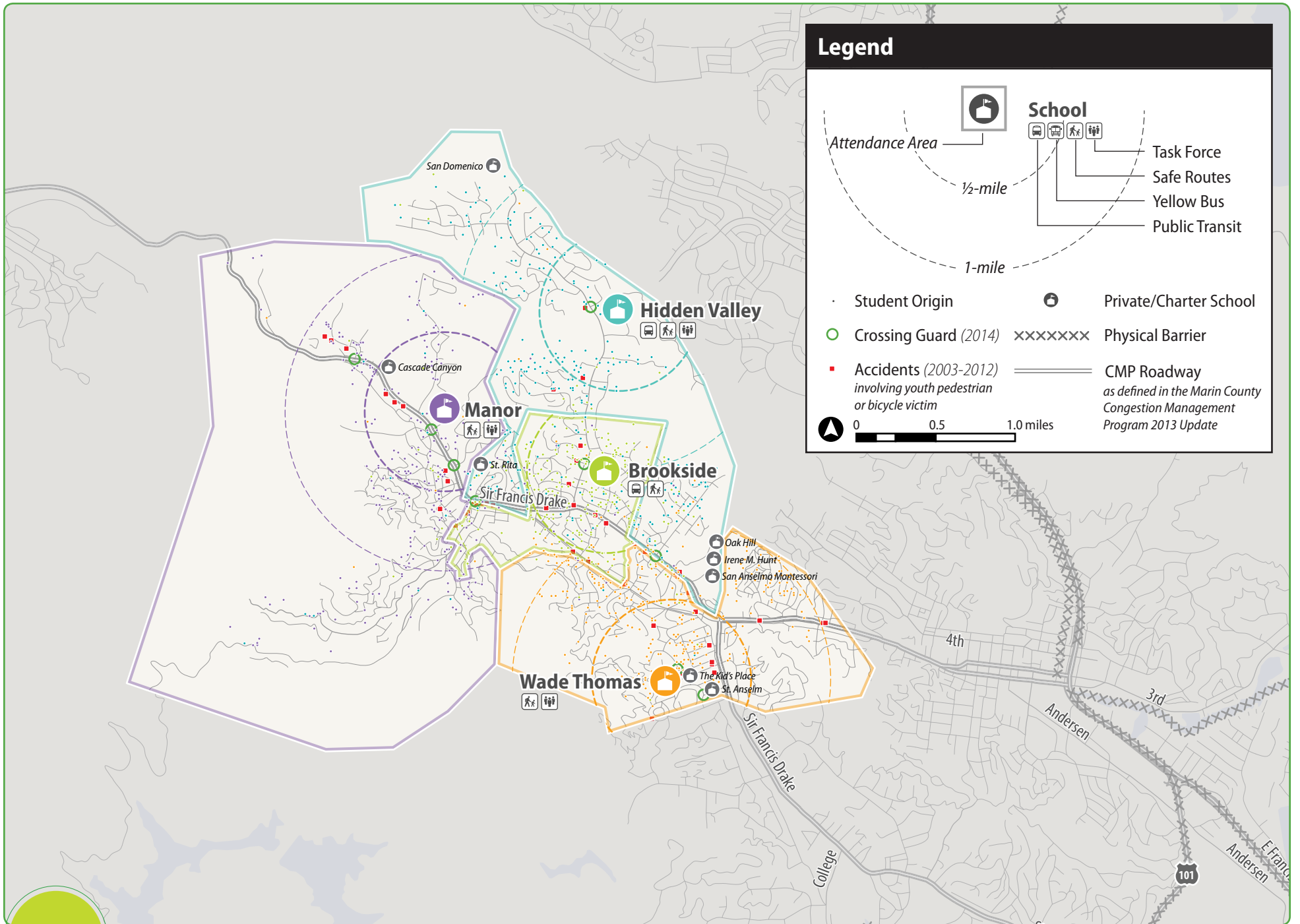


Figure A-13: Ross Valley School District – Elementary Schools

Brookside Elementary

Grades served: K-5

Location: San Anselmo

Enrollment: 368

Green Trip Rating:

(total non-family vehicle trip rate)

60%

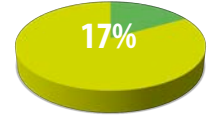
Collisions:

(Collisions with a pedestrian or cyclist victim aged 5-18 with a 1/2 mile from 2003 - 2012)

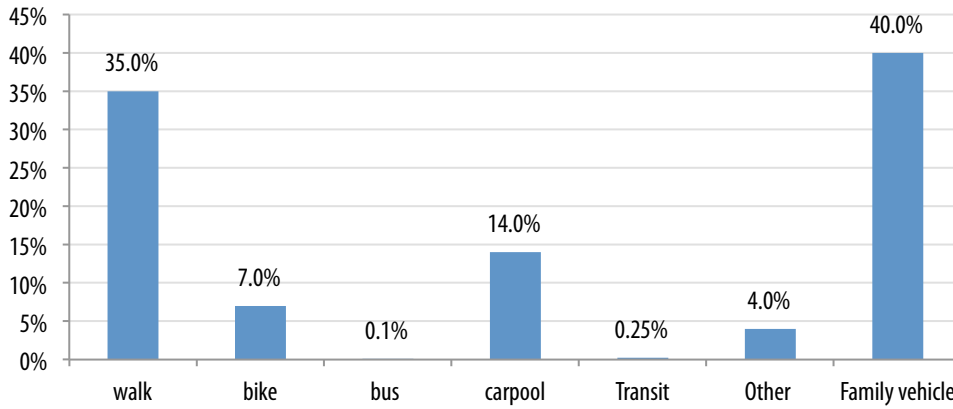
7

Minority Students:

62

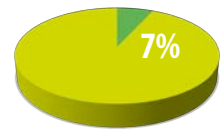


Mode Split:



Students who Qualify for Free & Reduced Lunch:

25



Transportation: Marin Transit

Routes:	126, 127	TOTAL Youth Passes:	0
Trips/Day:		PAID Youth Passes:	0
Ridership/Day:	0	FREE Youth Passes:	0

Crossing Guard locations:

Butterfield Rd (in front of School)

Safe Routes to Schools Programs:

2013/14 Rating: 67

Educational Activities

None

Promotional Activities

- International Walk to School Day event
- Bike to School Day event
- Weekly Walk and Roll to School
- Principal sends out regular notices
- School Newsletter includes promotions for SR2S
- Displays banners and flyers about SR2S programs
- SR2S presentation at schoolwide assembly
- Volunteer Parent Leader 'Goes Above and Beyond'
- Poster Art class created campus signage

Task Force Participation and Efforts

None

Hidden Valley

Grades served: K-5

Location: San Anselmo

Enrollment: 376

Green Trip Rating:

(total non-family vehicle trip rate)

46%

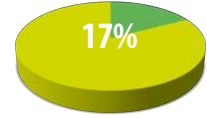
Collisions:

(Collisions with a pedestrian or cyclist victim aged 5-18 with a 1/2 mile from 2003 - 2012)

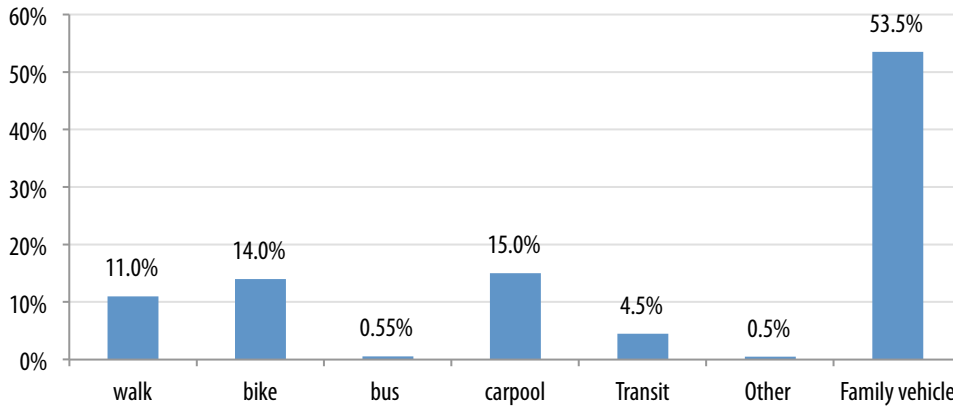
1

Minority Students:

65

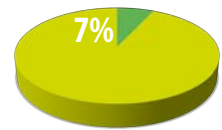


Mode Split:



Students who Qualify for Free & Reduced Lunch:

26



Transportation: Marin Transit (timed service in bold)

Routes:	126 , 127	TOTAL Youth Passes:	16
Trips/Day:	1	PAID Youth Passes:	0
Ridership/Day:	22	FREE Youth Passes:	16

Crossing Guard locations:

Butterfield Rd & Green Valley Ct

Safe Routes to Schools Programs:

2013/14 Rating: --

Educational Activities

- Traffic Safety classes:
 - Stop Look and Listen (2nd grade)
 - Walk Around the Block (2nd grade)
 - Bicycle Safety (4th grade)
 - Traffic Safety (4th grade)
 - Bicycle Rodeo (4th grade)

Promotional Activities

- Bike to School Day event
- Principal sends out regular notices
- School Newsletter includes promotions for SR2S
- Displays banners and flyers about SR2S programs
- SR2S presentation at schoolwide assembly
- Volunteer Parent Leader 'Goes Above and Beyond'
- Walking School Bus and/or Bike Train
- Poster Art class created campus signage

Task Force Participation and Efforts

- Participates in Task Force:
 - Parent Team Leader participates
 - School or district staff participates
 - School Board Member participates
 - School policies that promote Safe Routes to Schools

Manor Elementary

Grades served: K-5

Location: Fairfax

Enrollment: 412

Green Trip Rating:

(total non-family vehicle trip rate)

59%

Collisions:

(Collisions with a pedestrian or cyclist victim aged 5-18 with a 1/2 mile from 2003 - 2012)

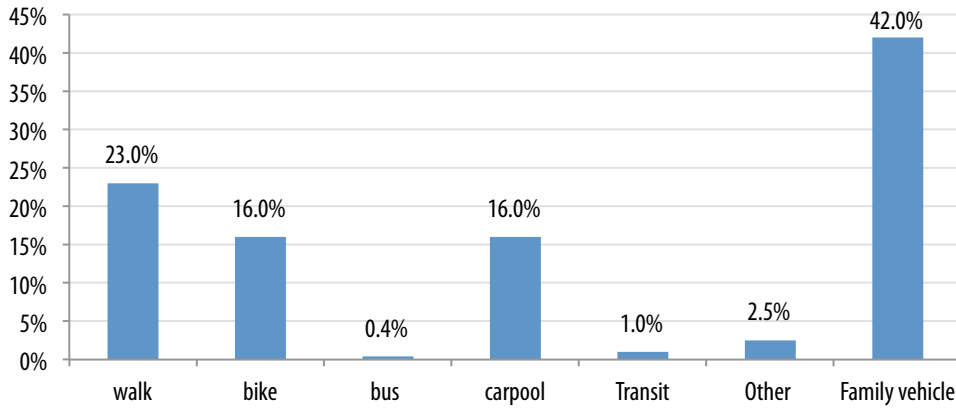
3

Minority Students:

81

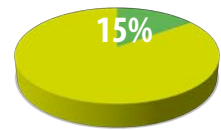


Mode Split:



Students who Qualify for Free & Reduced Lunch:

62



Transportation: Marin Transit

Routes:	0	TOTAL Youth Passes:	2
Trips/Day:	0	PAID Youth Passes:	0
Ridership/Day:	0	FREE Youth Passes:	2

Crossing Guard locations:

- Sir Francis Drake & Oak Tree Lane
- Sir Francis Drake & Marinda Dr

Safe Routes to Schools Programs:

2013/14 Rating: 65

Educational Activities

- Traffic Safety classes:
- Stop Look and Listen (2nd grade)
- Walk Around the Block (2nd grade)
- Bicycle Safety (4th grade)
- Traffic Safety (4th grade)
- Bicycle Rodeo (4th grade)

Promotional Activities

- International Walk to School Day event
- Bike to School Day event
- Monthly Walk and Roll to School
- Principal sends out regular notices
- School Newsletter includes promotions for SR2S
- Displays banners and flyers about SR2S programs
- SR2S presentation at schoolwide assembly
- Walking School Bus and/or Bike Train

Task Force Participation and Efforts

- Participates in Task Force:
- Parent Team Leader participates
- School or district staff participates
- School Board Member participates
- School policies that promote Safe Routes to Schools

Wade Thomas Elementary

Grades served: K-5

Location: San Anselmo

Enrollment: 448

Green Trip Rating:

(total non-family vehicle trip rate)

54%

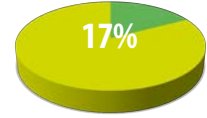
Collisions:

(Collisions with a pedestrian or cyclist victim aged 5-18 with a 1/2 mile from 2003 - 2012)

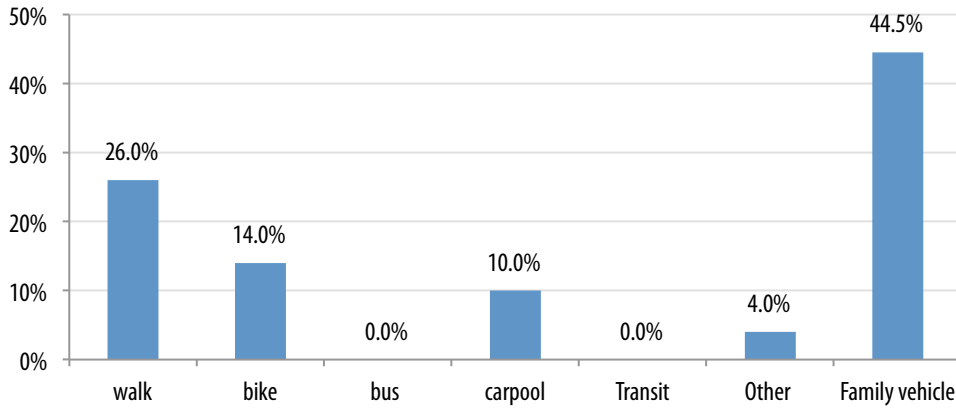
8

Minority Students:

83

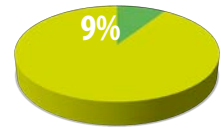


Mode Split:



Students who Qualify for Free & Reduced Lunch:

41



Transportation: None

Crossing Guard locations:

Richmond & Belle

Woodland (back entrance)

Safe Routes to Schools Programs:

2013/14 Rating: 59

Educational Activities

None

Promotional Activities

- International Walk to School Day event
- Bike to School Day event
- Weekly Walk and Roll to School
- Principal sends out regular notices
- School Newsletter includes promotions for SR2S
- Displays banners and flyers about SR2S programs
- SR2S presentation at schoolwide assembly
- Volunteer Parent Leader 'Goes Above and Beyond'
- Poster Art class created campus signage

Task Force Participation and Efforts

- Participates in Task Force:
- Parent Team Leader participates
- School or district staff participates
- School Board Member participates
- Provides suggested routes maps
- School policies that promote Safe Routes to Schools

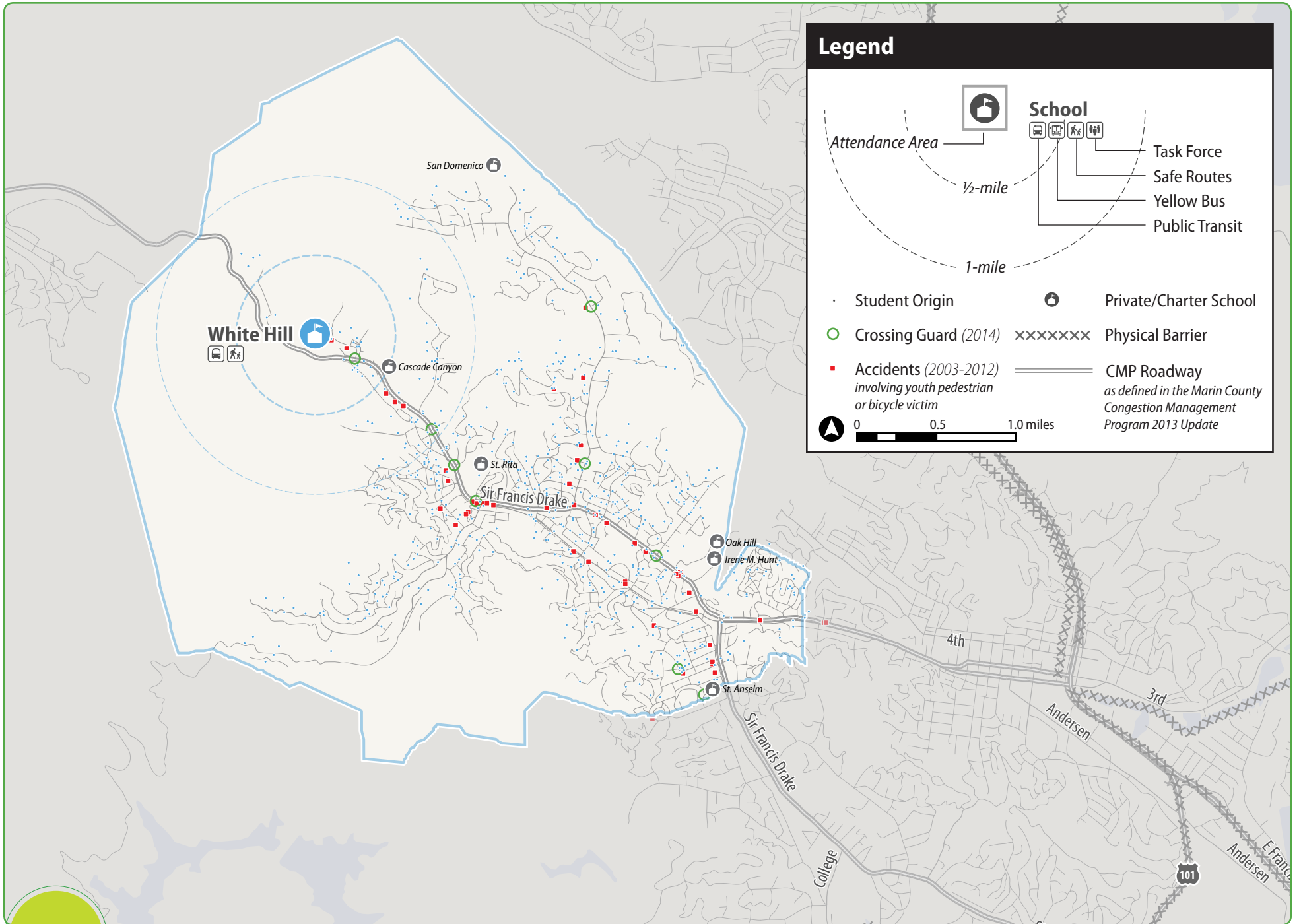


Figure A-14: Ross Valley School District – Middle Schools

White Hill Middle

Grades served: 6-8

Location: Fairfax

Enrollment: 686

Green Trip Rating:

(total non-family vehicle trip rate)

80%

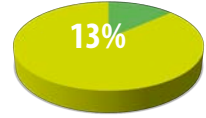
Collisions:

(Collisions with a pedestrian or cyclist victim aged 5-18 with a 1/2 mile from 2003 - 2012)

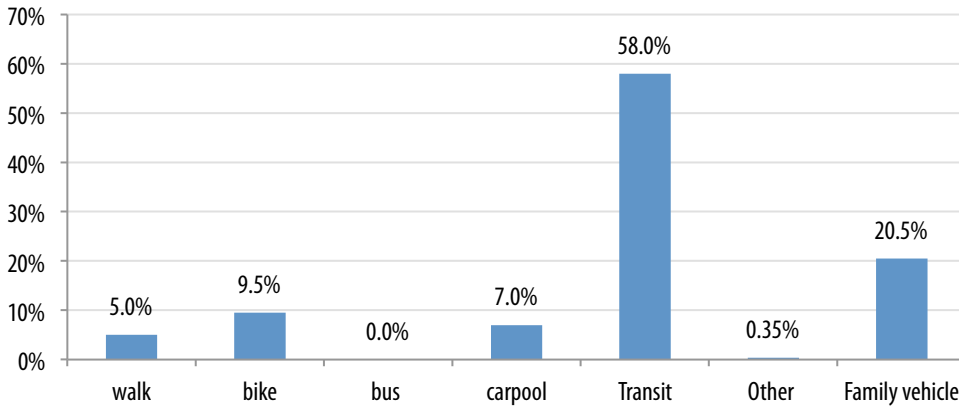
3

Minority Students:

92

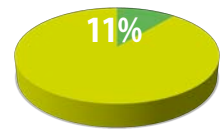


Mode Split:



Students who Qualify for Free & Reduced Lunch:

76



Transportation: Marin Transit (timed service in bold)

Routes:	127, 23, 68	TOTAL Youth Passes:	177
Trips/Day:	12	PAID Youth Passes:	63
Ridership/Day:	422	FREE Youth Passes:	114

Crossing Guard locations:

Sir Francis Drake & Glen Drive

Safe Routes to Schools Programs:

2013/14 Rating: 86

Educational Activities

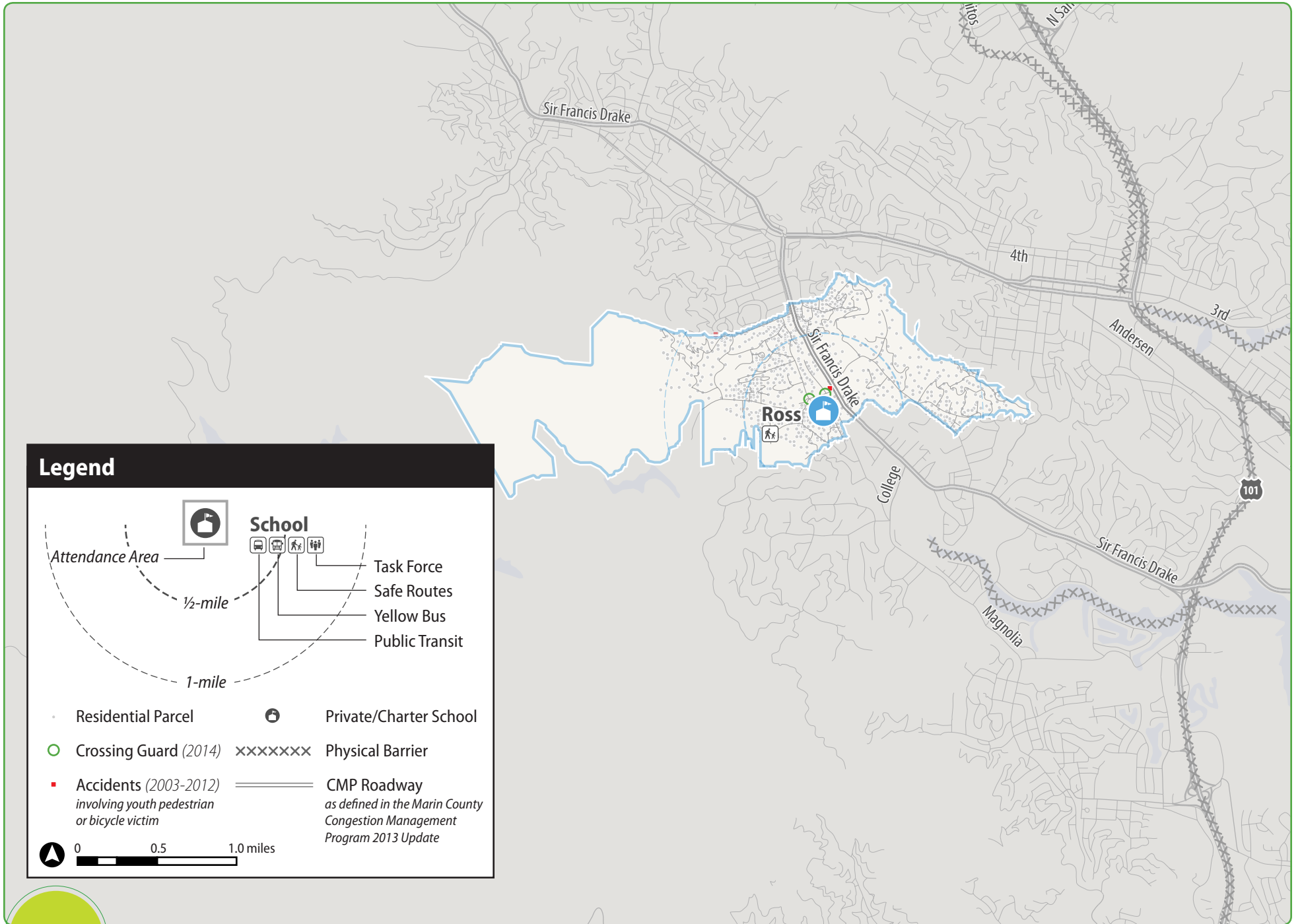
- Drive That Bike (6th grade)
- Outdoor Bike Drills (6th grade)

Promotional Activities

- International Walk to School Day event
- Bike to School Day event
- Displays banners and flyers about SR2S programs

Task Force Participation and Efforts

None



Legend

- School
- Attendance Area
- 1/2-mile
- 1-mile
- Task Force
- Safe Routes
- Yellow Bus
- Public Transit
- Residential Parcel
- Private/Charter School
- Crossing Guard (2014)
- Physical Barrier
- Accidents (2003-2012) involving youth pedestrian or bicycle victim
- CMP Roadway as defined in the Marin County Congestion Management Program 2013 Update

0 0.5 1.0 miles



Figure A-15: Ross School District

Ross Elementary

Grades served: K-8

Location: Ross

Enrollment: 378

Green Trip Rating:

(total non-family vehicle trip rate)

Data
Unavailable

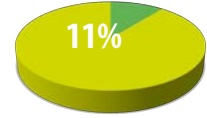
Collisions:

(Collisions with a pedestrian or cyclist victim aged 5-18 with a 1/2 mile from 2003 - 2012)

1

Minority Students:

41



Mode Split:

Data unavailable

Students who Qualify for Free & Reduced Lunch:

1



Transportation: None

Crossing Guard locations:

Lagunitas & Allen Avenue

Lagunitas & Ross Common

Safe Routes to Schools Programs:

2013/14 Rating: 51

Educational Activities

Traffic Safety classes:
Stop Look and Listen (2nd grade)
Walk Around the Block (2nd grade)
Bicycle Safety (4th grade)
Traffic Safety (4th grade)
Bicycle Rodeo (4th grade)

Promotional Activities

International Walk to School Day event
Bike to School Day event
Monthly Walk and Roll to School
Principal sends out regular notices
School Newsletter includes promotions for SR2S
Displays banners and flyers about SR2S programs
SR2S presentation at schoolwide assembly
Volunteer Parent Leader 'Goes Above and Beyond'
Poster Art class created campus signage

Task Force Participation and Efforts

None

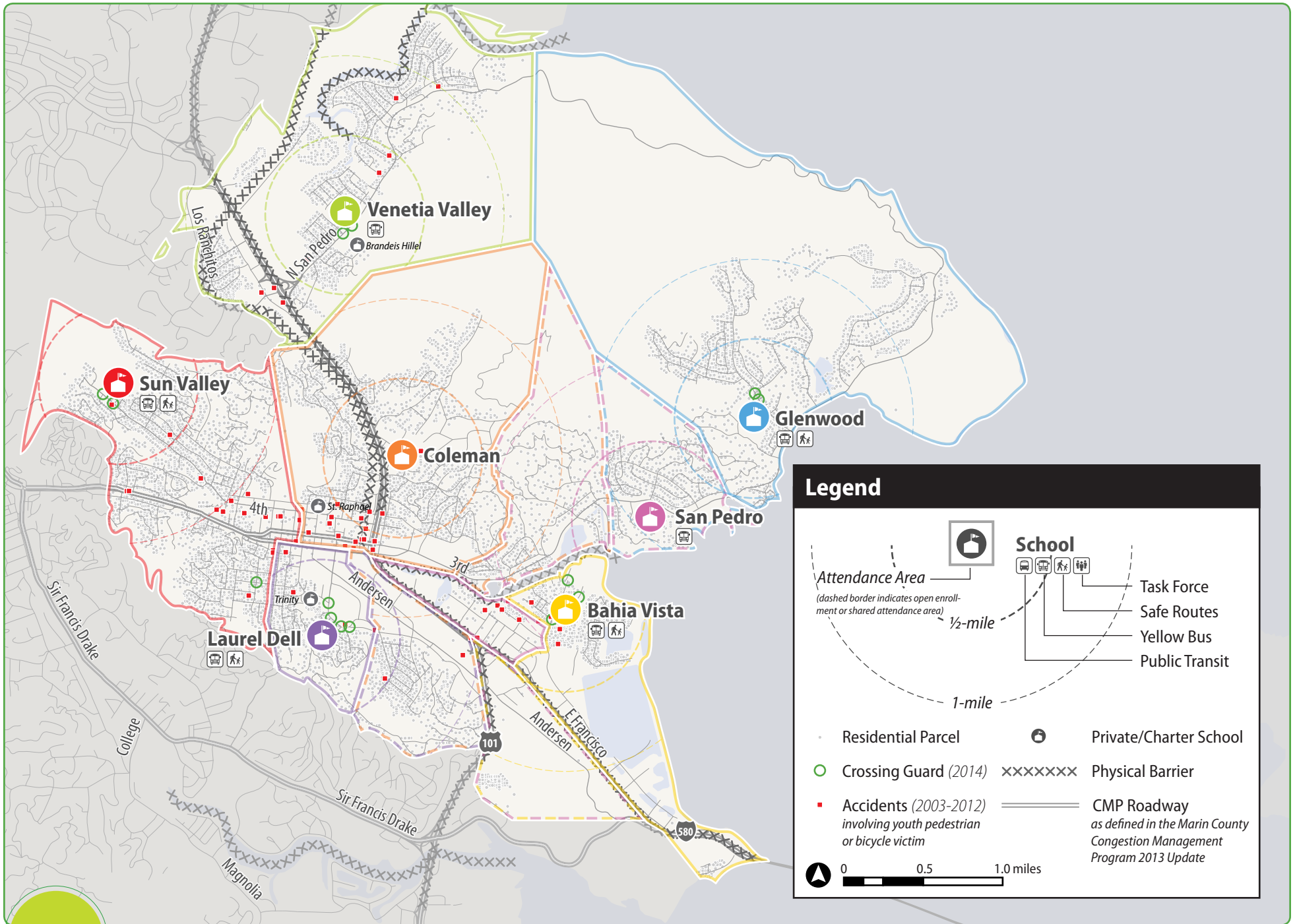


Figure A-16: San Rafael City Schools – Elementary Schools

Bahia Vista Elementary

Grades served: K-5

Location: San Rafael

Enrollment: 572

Green Trip Rating:

(total non-family vehicle trip rate)

68%

Collisions:

(Collisions with a pedestrian or cyclist victim aged 5-18 with a 1/2 mile from 2003 - 2012)

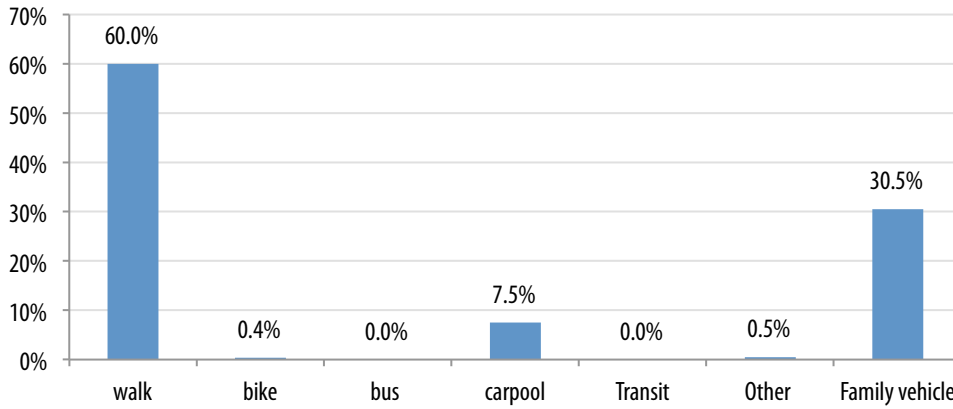
11

Minority Students:

571



Mode Split:



Students who Qualify for Free & Reduced Lunch:

569



Transportation: Yellow Bus

Routes:	0	Ridership/Day:	0
Trips/Day	0		

Crossing Guard locations:

Bahia Way & Kerner Blvd

Bahia Way (at School Entrance)

Kerner Blvd & Canal St

Safe Routes to Schools Programs:

2013/14 Rating: 70

Educational Activities

- Traffic Safety classes:
- Stop Look and Listen (2nd grade)
- Walk Around the Block (2nd grade)
- Bicycle Safety (4th grade)
- Traffic Safety (4th grade)
- Bicycle Rodeo (4th grade)

Promotional Activities

None

Task Force Participation and Efforts

None

Coleman Elementary

Grades served: K-5

Location: San Rafael

Enrollment: 403

Green Trip Rating:

(total non-family vehicle trip rate)

47%

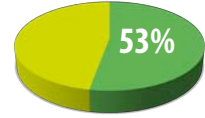
Collisions:

(Collisions with a pedestrian or cyclist victim aged 5-18 with a 1/2 mile from 2003 - 2012)

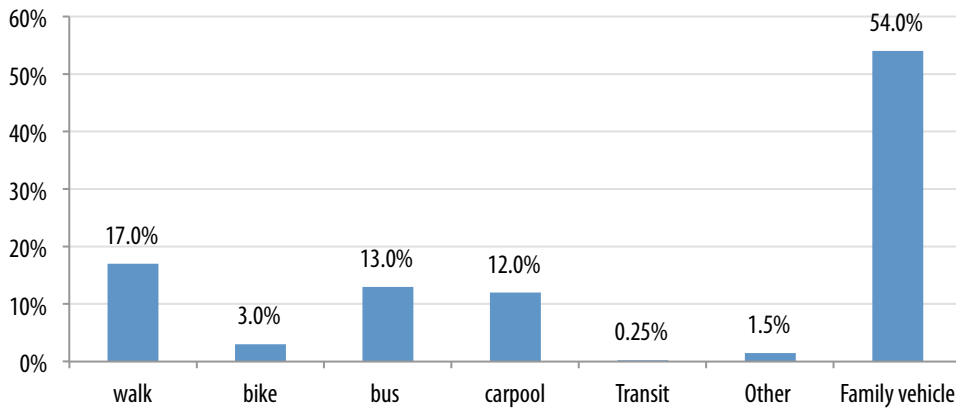
15

Minority Students:

213

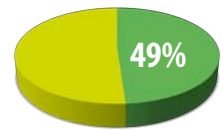


Mode Split:



Students who Qualify for Free & Reduced Lunch:

197



Transportation: Yellow Bus

Routes: 2

Ridership/Day: 69

Trips/Day: 4

Crossing Guard locations:

None

Safe Routes to Schools Programs:

Does not currently participate

Glenwood Elementary

Grades served: K-5

Location: San Rafael

Enrollment: 432

Green Trip Rating:

(total non-family vehicle trip rate)

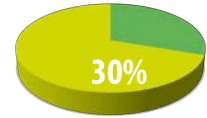
49%

Collisions:

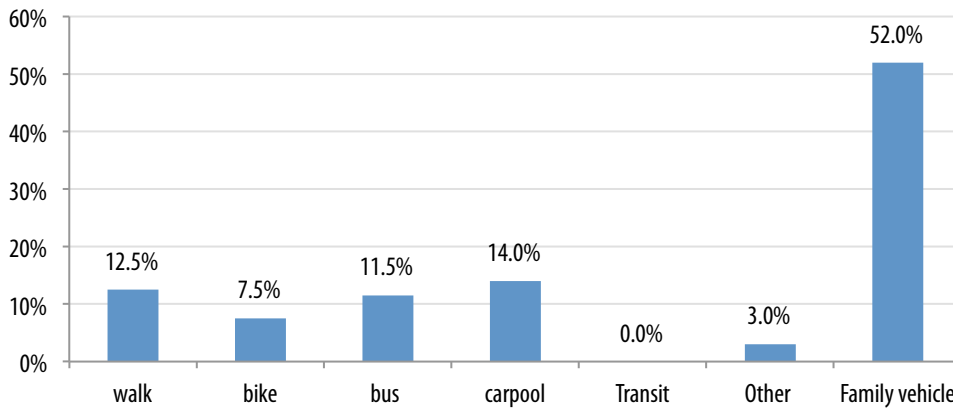
(Collisions with a pedestrian or cyclist victim aged 5-18 with a 1/2 mile from 2003 - 2012)

0

Minority Students: 131

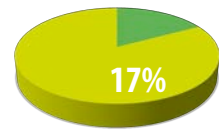


Mode Split:



Students who Qualify for Free & Reduced Lunch:

74



Transportation: Yellow Bus

Routes: 3

Ridership/Day: 58

Trips/Day: 3

Crossing Guard locations:

Knight Dr & Ashwood Ct

West Castlewood Dr & Knight Dr

Safe Routes to Schools Programs:

2013/14 Rating: 55

Educational Activities

- Traffic Safety classes:
- Stop Look and Listen (2nd grade)
- Walk Around the Block (2nd grade)
- Bicycle Safety (4th grade)
- Traffic Safety (4th grade)
- Bicycle Rodeo (4th grade)

Promotional Activities

- International Walk to School Day event
- Bike to School Day event
- Weekly Walk and Roll to School
- Principal sends out regular notices
- School Newsletter includes promotions for SR2S
- Displays banners and flyers about SR2S programs
- Volunteer Parent Leader 'Goes Above and Beyond'

Task Force Participation and Efforts

None

Laurel Dell Elementary

Grades served: K-5

Location: San Rafael

Enrollment: 218

Green Trip Rating:

(total non-family vehicle trip rate)

61%

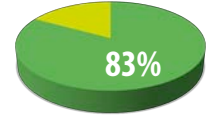
Collisions:

(Collisions with a pedestrian or cyclist victim aged 5-18 with a 1/2 mile from 2003 - 2012)

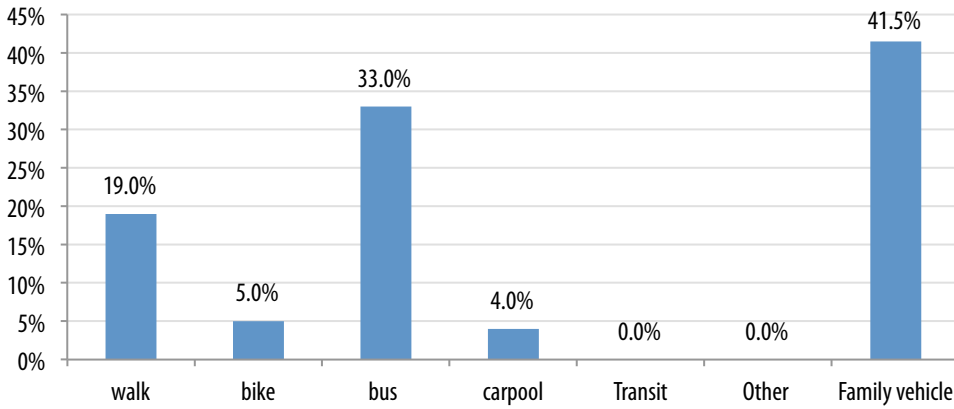
7

Minority Students:

181

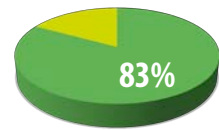


Mode Split:



Students who Qualify for Free & Reduced Lunch:

181



Transportation: Yellow Bus

Routes:	5	Ridership/Day:	78
Trips/Day	7		

Crossing Guard locations:

- Woodland Ave & Lindaro St
- Woodland Ave & Eva

Safe Routes to Schools Programs:

2013/14 Rating: 66

Educational Activities

- Traffic Safety classes:
 - Stop Look and Listen (2nd grade)
 - Walk Around the Block (2nd grade)
 - Bicycle Safety (4th grade)
 - Traffic Safety (4th grade)
 - Bicycle Rodeo (4th grade)

Promotional Activities

- International Walk to School Day event
- Bike to School Day event
- Monthly Walk and Roll to School
- School Newsletter includes promotions for SR2S
- Displays banners and flyers about SR2S programs
- Volunteer Parent Leader 'Goes Above and Beyond'

Task Force Participation and Efforts

None

San Pedro Elementary

Grades served: K-5

Location: San Rafael

Enrollment: 453

Green Trip Rating:

(total non-family vehicle trip rate)

95%

Collisions:

(Collisions with a pedestrian or cyclist victim aged 5-18 with a 1/2 mile from 2003 - 2012)

0

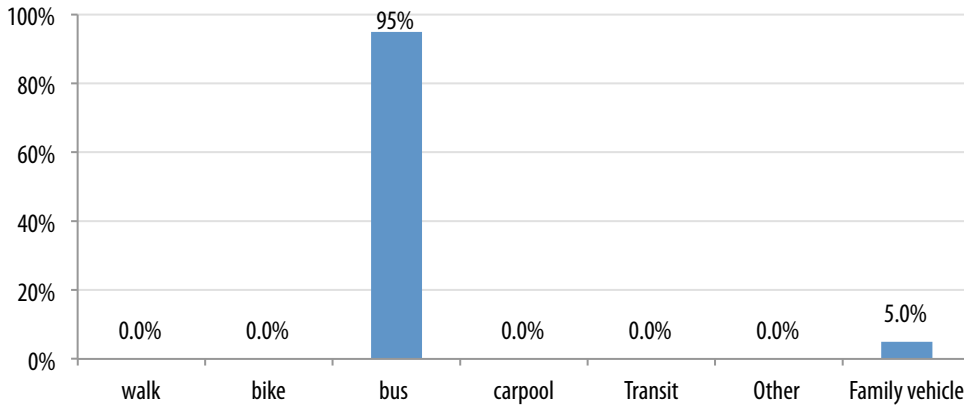
Minority Students:

448



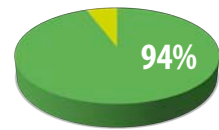
Mode Split:

(provided by School District)



Students who Qualify for Free & Reduced Lunch:

427



Transportation: Yellow Bus

Routes: 9

Ridership/Day: 432

Trips/Day: 14

Crossing Guard locations:

None

Safe Routes to Schools Programs:

Does not currently participate

Short Elementary

Grades served: P-1

Location: San Rafael

Enrollment: 159

Green Trip Rating:

(total non-family vehicle trip rate)

66%

Collisions:

(Collisions with a pedestrian or cyclist victim aged 5-18 with a 1/2 mile from 2003 - 2012)

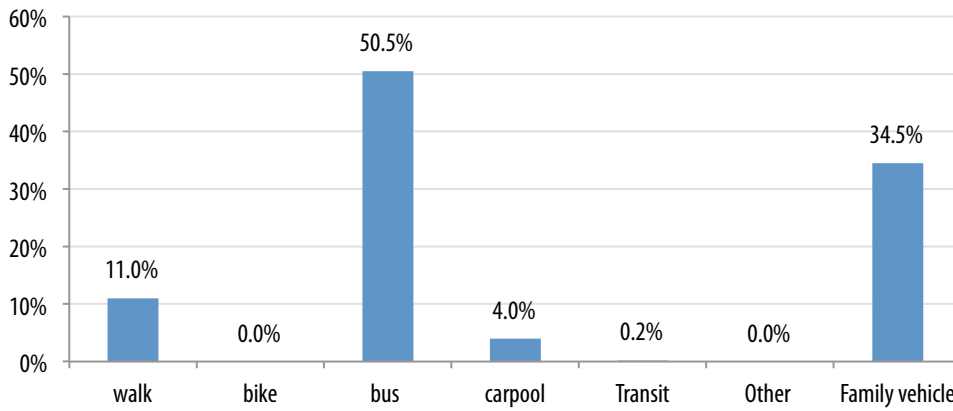
13

Minority Students:

157

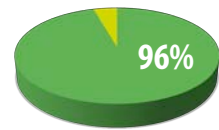


Mode Split:



Students who Qualify for Free & Reduced Lunch:

152



Transportation: Yellow Bus

Routes: 6

Ridership/Day: 108

Trips/Day 7

Crossing Guard locations:

Woodland Ave & Lindaro St

Marin St & Bayview St

Safe Routes to Schools Programs:

Does not currently participate

Sun Valley Elementary

Grades served: K-5

Location: San Rafael

Enrollment: 502

Green Trip Rating:

(total non-family vehicle trip rate)

48%

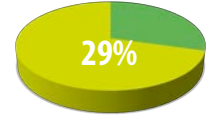
Collisions:

(Collisions with a pedestrian or cyclist victim aged 5-18 with a 1/2 mile from 2003 - 2012)

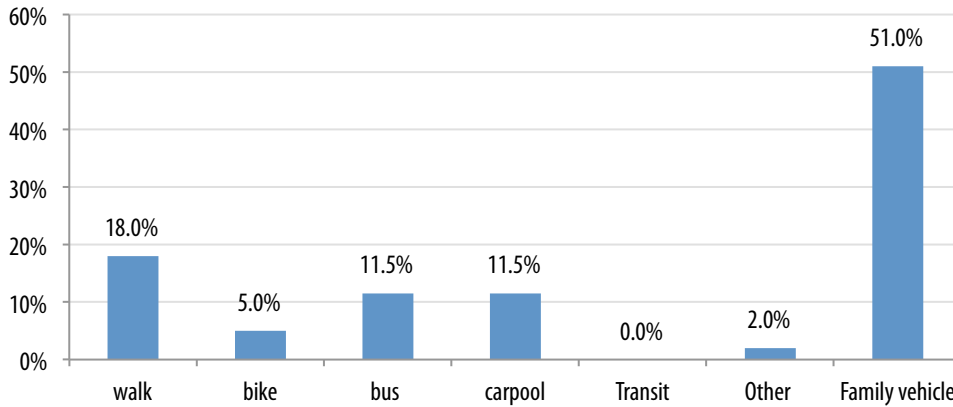
2

Minority Students:

148

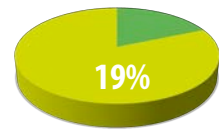


Mode Split:



Students who Qualify for Free & Reduced Lunch:

93



Transportation: Yellow Bus

Routes:	5	Ridership/Day:	136
Trips/Day:	6		

Crossing Guard locations:

- 5th Ave & River Oaks Dr
- Happy Lane & 5th Ave

Safe Routes to Schools Programs:

2013/14 Rating: 55

Educational Activities

- Traffic Safety classes:
 - Stop Look and Listen (2nd grade)
 - Walk Around the Block (2nd grade)
 - Bicycle Safety (4th grade)
 - Traffic Safety (4th grade)

Promotional Activities

- International Walk to School Day event
- Bike to School Day event
- Monthly Walk and Roll to School
- Principal sends out regular notices
- School Newsletter includes promotions for SR2S
- Displays banners and flyers about SR2S programs
- SR2S presentation at schoolwide assembly
- Volunteer Parent Leader 'Goes Above and Beyond'
- Walking School Bus and/or Bike Train

Task Force Participation and Efforts

- Participates in Task Force:
- Parent Team Leader participates

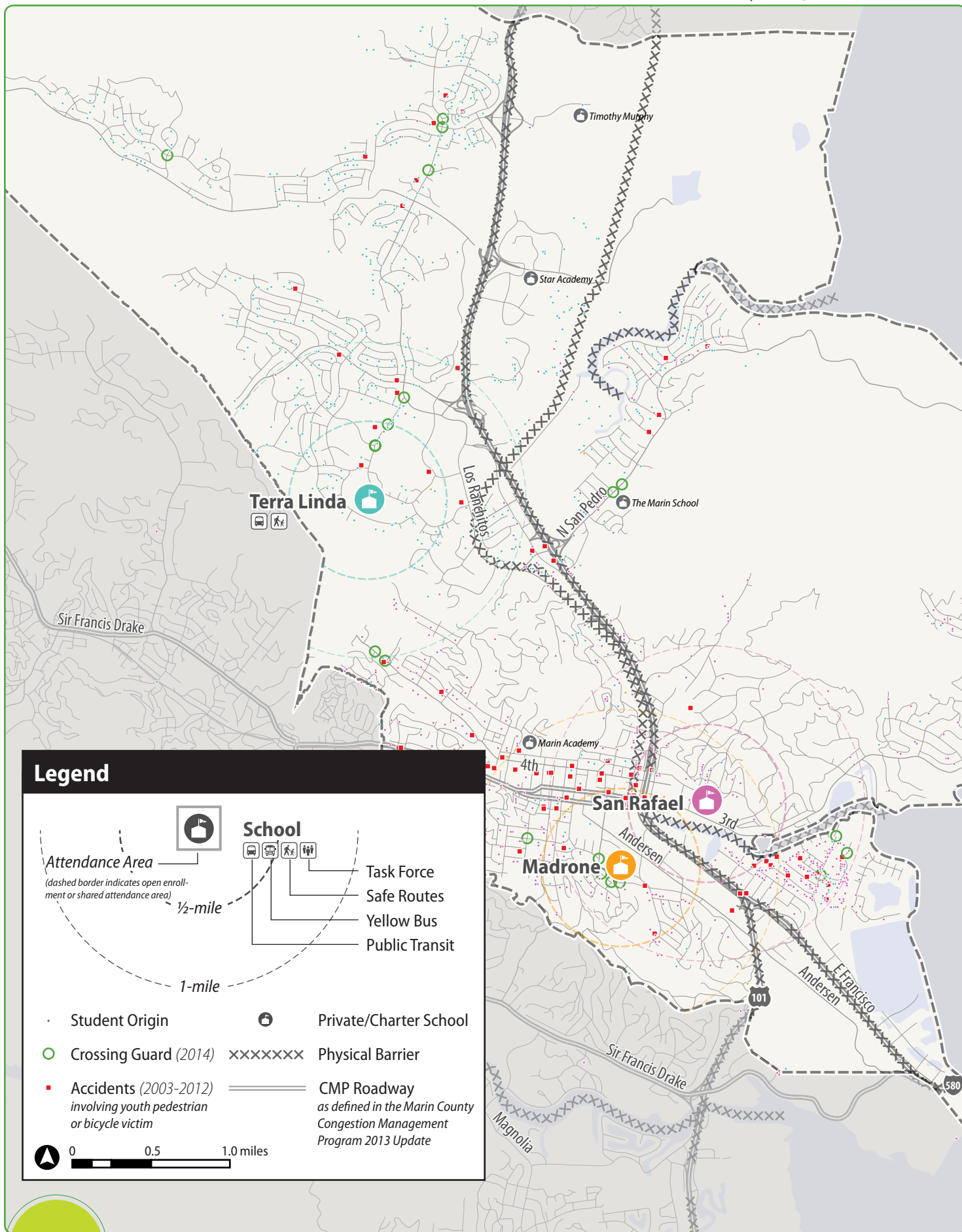


Figure A-18: San Rafael City Schools – High Schools

James B. Davidson Middle

Grades served: 6-8

Location: San Rafael

Enrollment: 1,024

Green Trip Rating:

(total non-family vehicle trip rate)

66%

Collisions:

(Collisions with a pedestrian or cyclist victim aged 5-18 with a 1/2 mile from 2003 - 2012)

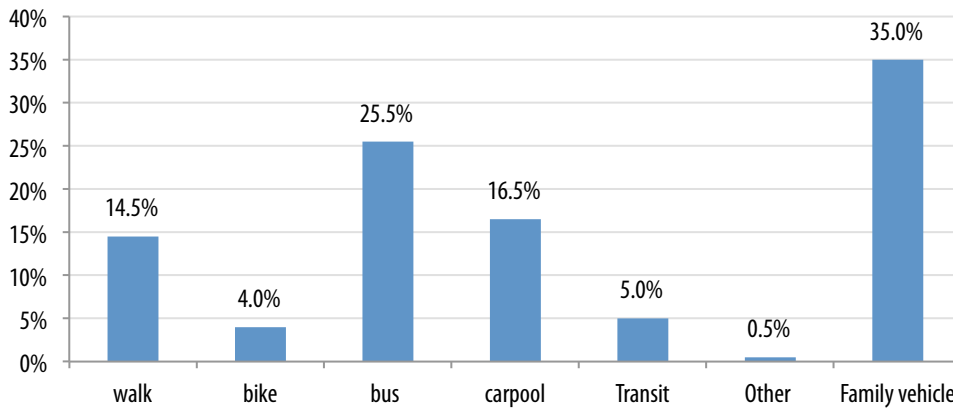
26

Minority Students:

710

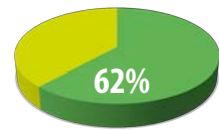


Mode Split:



Students who Qualify for Free & Reduced Lunch:

632



Transportation: Yellow Bus

Routes:	8	Ridership/Day:	386
Trips/Day	14		

Marin Transit

Routes:	0	TOTAL Youth Passes:	162
Trips/Day	0	PAID Youth Passes:	0
Ridership/Day:	0	FREE Youth Passes:	162

Crossing Guard locations:

- Woodland Ave & Lindaro St
- Woodland Ave & Eva

Safe Routes to Schools Programs:

2013/14 Rating: 71

Educational Activities

- Drive That Bike (6th grade)
- Outdoor Bike Drills (6th grade)

Promotional Activities

Girl Scout troop leads back gate infrastructure and policy changes

Task Force Participation and Efforts

- Parent Team Leader participates
- School policies that promote Safe Routes to Schools
- Law enforcement provided on a regular basis

Venetia Valley Elementary

Grades served: K-8

Location: San Rafael

Enrollment: 724

Green Trip Rating:

(total non-family vehicle trip rate)

45%

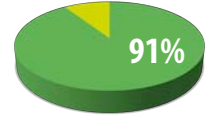
Collisions:

(Collisions with a pedestrian or cyclist victim aged 5-18 with a 1/2 mile from 2003 - 2012)

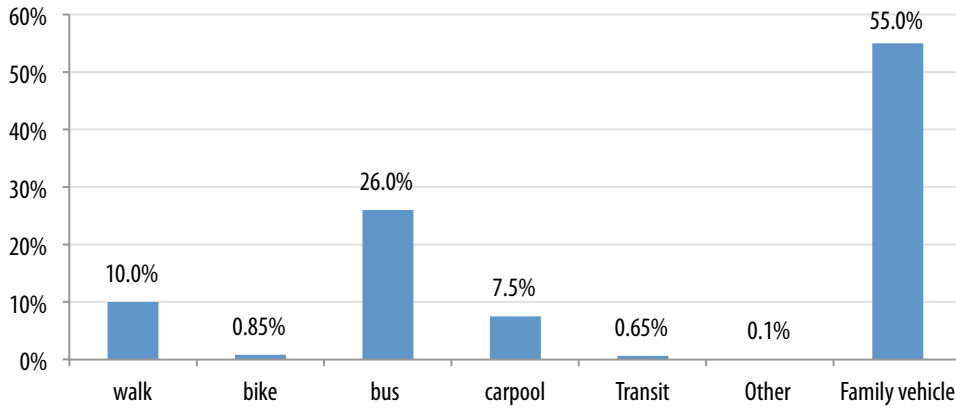
0

Minority Students:

657

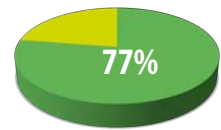


Mode Split:



Students who Qualify for Free & Reduced Lunch:

561



Transportation: Yellow Bus

Routes:	5	Ridership/Day:	174
Trips/Day:	8		

Marin Transit

Routes:	233	TOTAL Youth Passes:	96
Trips/Day:		PAID Youth Passes:	0
Ridership/Day:	0	FREE Youth Passes:	96

Crossing Guard locations:

None

Safe Routes to Schools Programs:

Does not currently participate

San Rafael City High School District

Grades served:	9-12	Location:	San Rafael	Enrollment:	2,196
-----------------------	------	------------------	------------	--------------------	-------

Schools:	High: 3	Madrone High Continuation, San Rafael High, Terra Linda High			
-----------------	---------	--	--	--	--

Transportation: Marin Transit

Routes: 23,29,35,36,45

Trips/Day: 2

Ridership/Day: 264

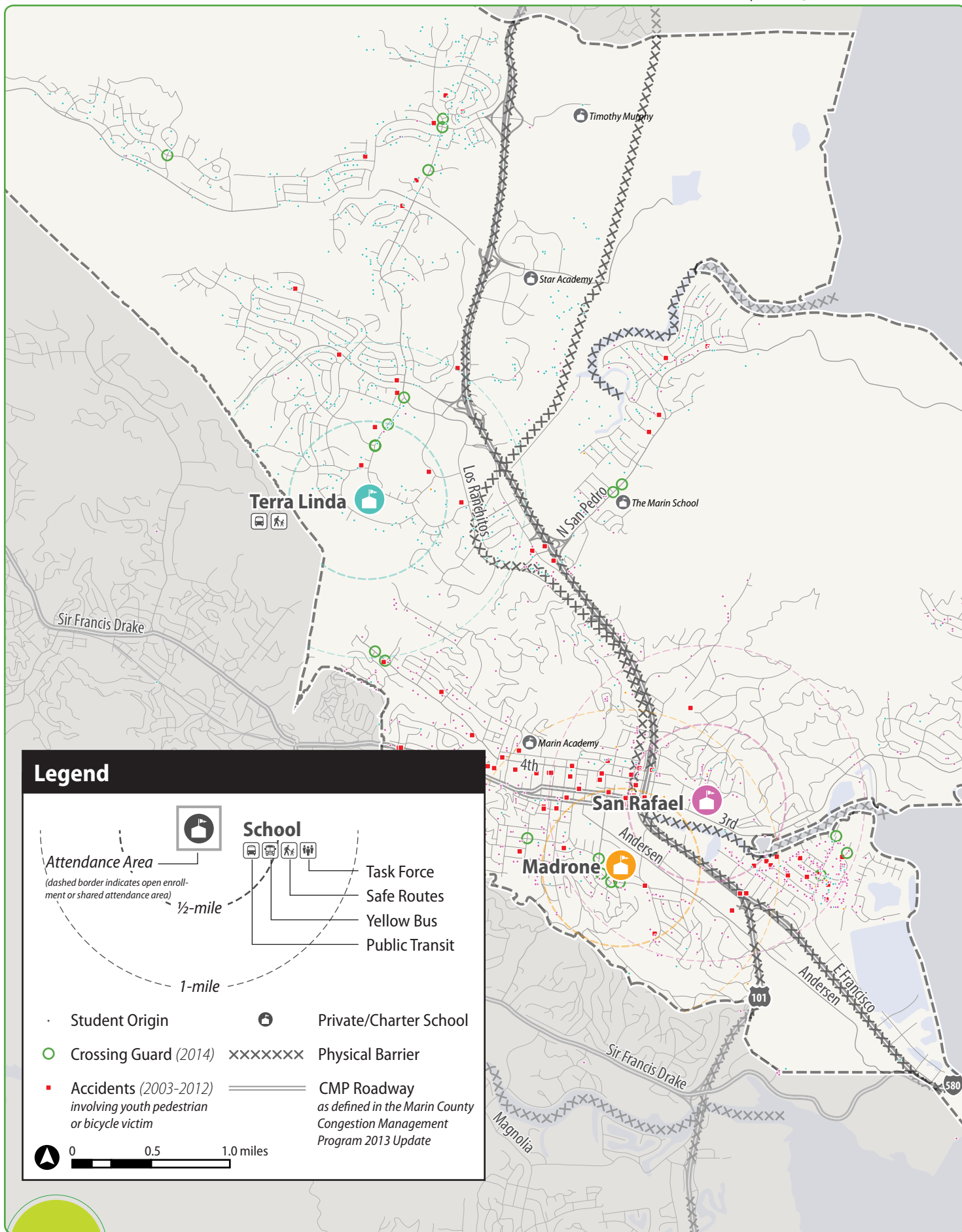


Figure A-18: San Rafael City Schools – High Schools

Madrone High Continuation

Grades served: 9-12

Location: San Rafael

Enrollment: 51

Green Trip Rating:

(total non-family vehicle trip rate)

Data Unavailable

Collisions:

(Collisions with a pedestrian or cyclist victim aged 5-18 with a 1/2 mile from 2003 - 2012)

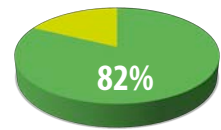
0

Minority Students: 48



Mode Split: Data unavailable

Students who Qualify for Free & Reduced Lunch: 42



Transportation: Marin Transit

Routes:	0	TOTAL Youth Passes:	84
Trips/Day:	0	PAID Youth Passes:	0
Ridership/Day:	n/a	FREE Youth Passes:	84

Crossing Guard locations:

- Nova Albion Way (at Vallecito School)
- Nova Albion & Monticello

Safe Routes to Schools Programs: Does not currently participate

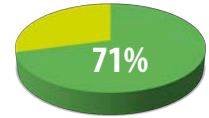
San Rafael High

Grades served: 9-12 **Location:** San Rafael **Enrollment:** 1,100

Green Trip Rating:
(total non-family vehicle trip rate)
Data Unavailable

Collisions:
(Collisions with a pedestrian or cyclist victim aged 5-18 with a 1/2 mile from 2003 - 2012)
14

Minority Students: 778



Mode Split: Data unavailable

Students who Qualify for Free & Reduced Lunch: 639



Transportation:	Marin Transit		
Routes:	23, 29, 35, 36, 233	TOTAL Youth Passes:	886
Trips/Day:		PAID Youth Passes:	2
Ridership/Day:	222	FREE Youth Passes:	884

Crossing Guard locations:

None

Safe Routes to Schools Programs: Does not currently participate

Terra Linda High

Grades served: 9-12

Location: San Rafael

Enrollment: 1,039

Green Trip Rating:

(total non-family vehicle trip rate)

41%

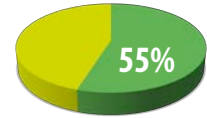
Collisions:

(Collisions with a pedestrian or cyclist victim aged 5-18 with a 1/2 mile from 2003 - 2012)

3

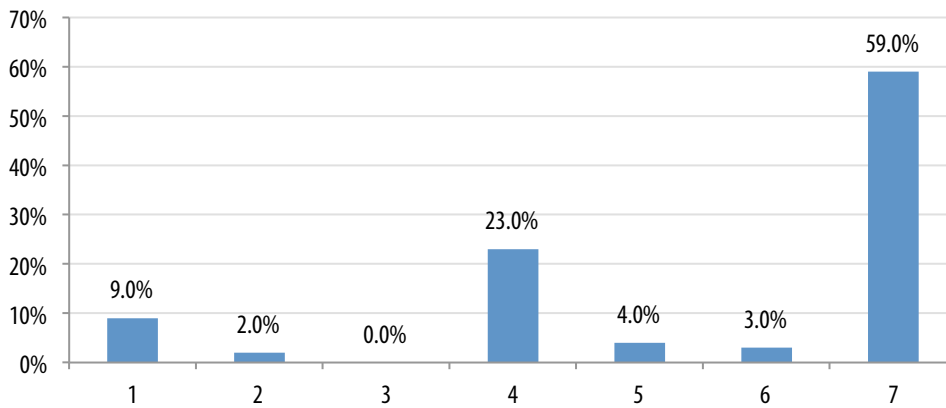
Minority Students:

570



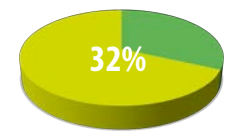
Mode Split:

(Fall 2014)



Students who Qualify for Free & Reduced Lunch:

331



Transportation:

Marin Transit (timed service in bold)

Routes: 45K, **139, 145** TOTAL Youth Passes: 288

Trips/Day: 2 PAID Youth Passes: 0

Ridership/Day: 42 FREE Youth Passes: 288

Crossing Guard locations:

Nova Albion Way (at Vallecito School)

Nova Albion & Monticello

Safe Routes to Schools Programs:

2013/14 Rating: --

Educational Activities

Assembly

Promotional Activities

International Walk to School Day event
 Teens Go Green Days
 School Newsletter includes promotions for SR2S
 Displays banners and flyers about SR2S programs
 Electric Vehicle and Bike Blender events
 Hosted ACE Assembly
 Students did Go Green Assembly and week-long contest at Dixie Elementary School

Task Force Participation and Efforts

None

Sausalito Marin City Elementary School District

Grades served:	K-8	Location:	Sausalito	Enrollment: 470
Schools:	K-8: 2	Bayside Martin Luther King Jr. Academy, Willow Creek Academy		

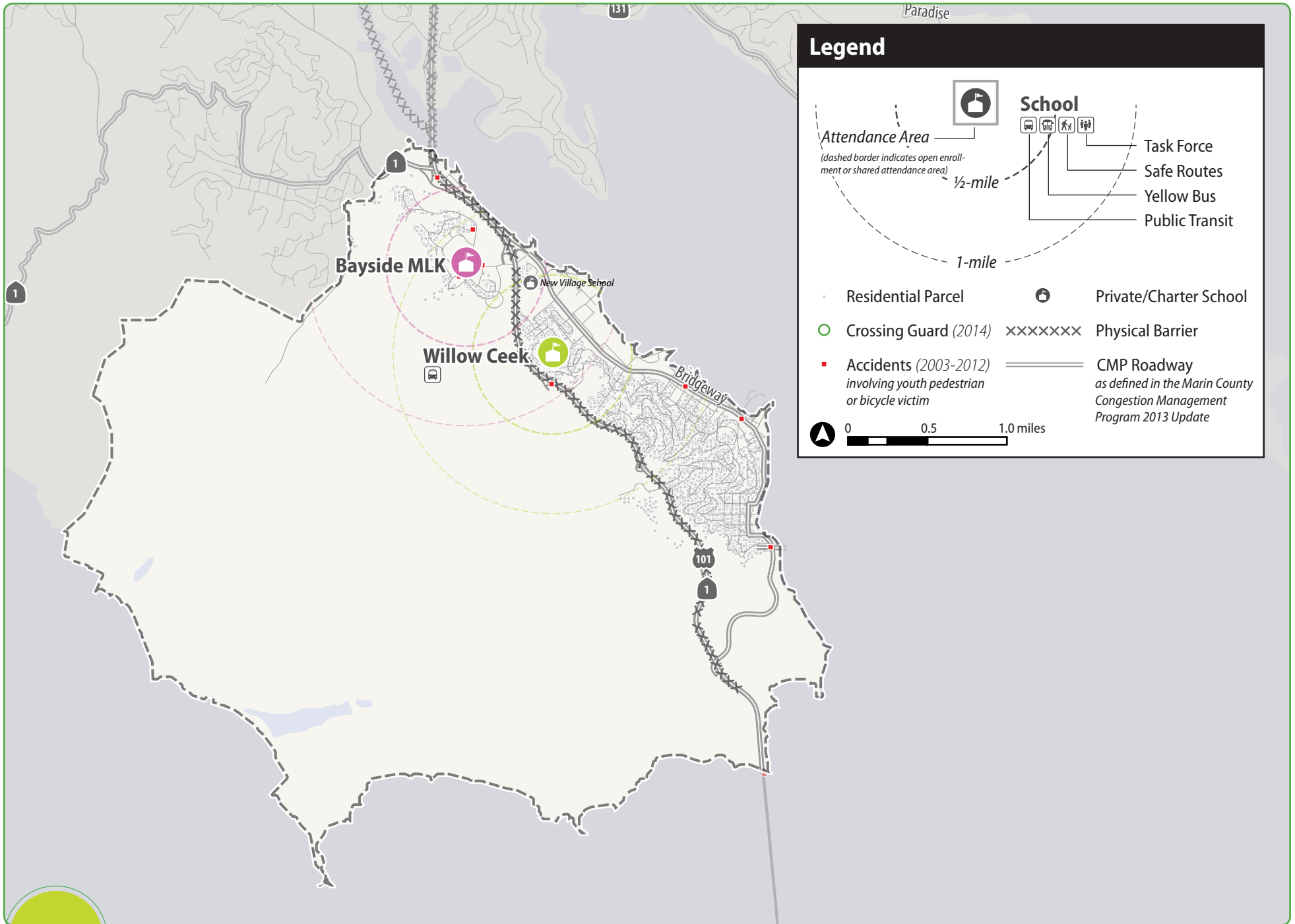


Figure A-19: Sausalito Marin City School District

Bayside Martin Luther King Jr. Academy

Grades served: K-8

Location: Sausalito

Enrollment: 145

Green Trip Rating:

(total non-family
vehicle trip rate)

Data
Unavailable

Collisions:

(Collisions with a
pedestrian or cyclist victim
aged 5-18 with a 1/2 mile
from 2003 - 2012)

4

Minority Students: 137



Mode Split:

Data unavailable

Students who Qualify for

Free & Reduced Lunch: 132



Transportation: None

Crossing Guard locations:

None

Safe Routes to Schools Programs:

Does not currently participate

Willow Creek Academy

Grades served: K-8

Location: Sausalito

Enrollment: 322

Green Trip Rating:

(total non-family vehicle trip rate)

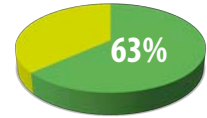
**Data
Unavailable**

Collisions:

(Collisions with a pedestrian or cyclist victim aged 5-18 with a 1/2 mile from 2003 - 2012)

1

Minority Students: 204

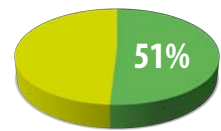


Mode Split:

Data unavailable

Students who Qualify for

Free & Reduced Lunch: 164



Transportation: Marin Transit (timed service in bold)

Routes: 17, **115** TOTAL Youth Passes: 174

Trips/Day PAID Youth Passes: 0

Ridership/Day: 14 FREE Youth Passes: 174

Crossing Guard locations:

None

Safe Routes to Schools Programs:

Does not currently participate

Tamalpais Union High School District

Grades served: 9-12 **Location:** Larkspur **Enrollment:** 4,060

Schools: High: 5 Redwood, San Andreas-Continuation, Sir Francis Drake, Tamalpais,
Tamalpais-Alternative

Transportation: Yellow Bus service is provided through contractor First Student for students living in Bolinas

Routes: 1 Annual Cost: \$75,000 Annual Bus Pass: Free

Buses: 2 Annual Service Miles: Data Unavailable

Average Riders /Day: Data Unavailable

Marin Transit

Routes: 17, 23, **113, 115, 119, 125**, 126, 127

Trips/Day: 6

Ridership/Day: 192

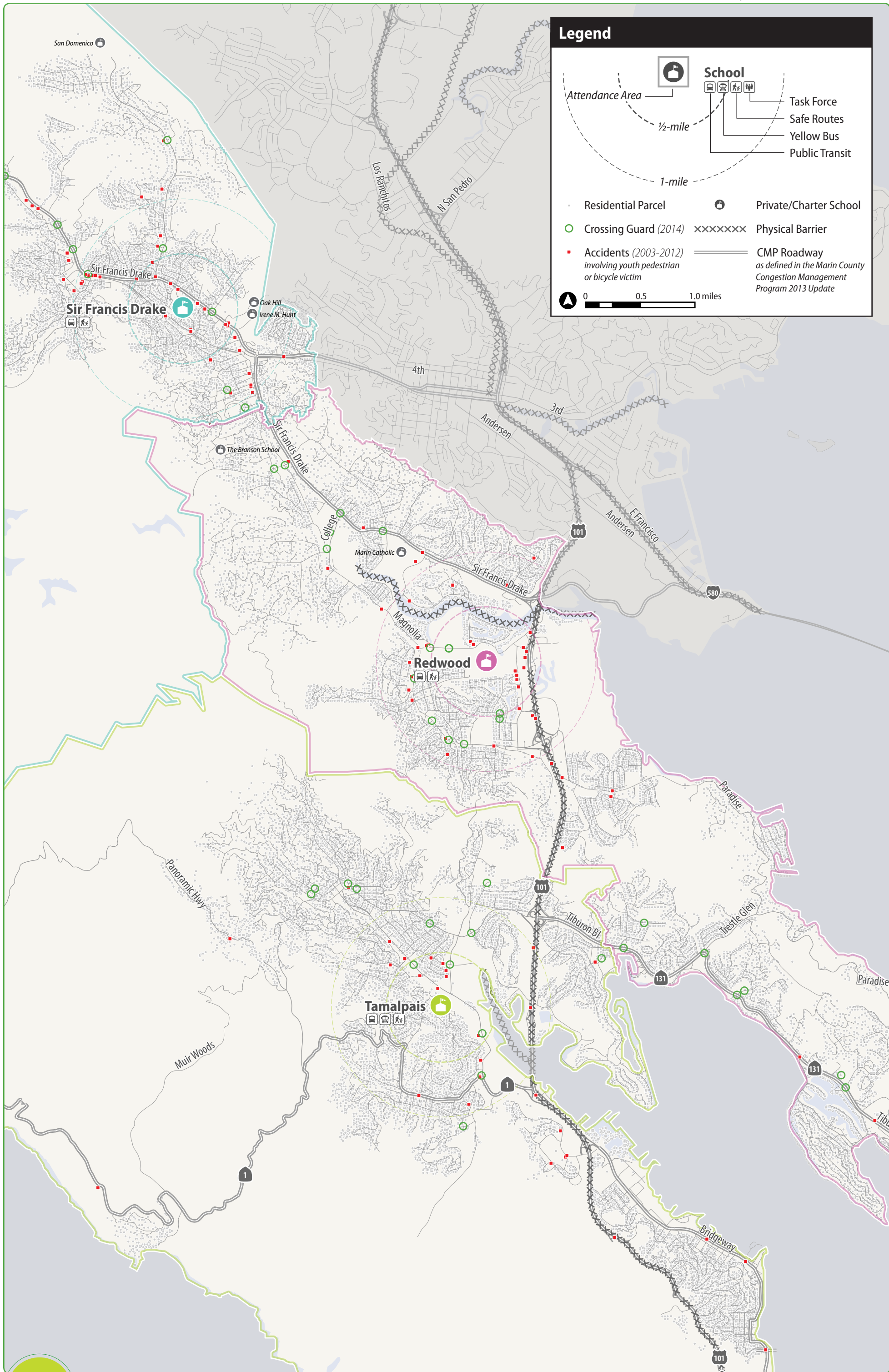


Figure A-20: Tamalpais Union High School District

Redwood High

Grades served: 9-12

Location: Larkspur

Enrollment: 1,604

Green Trip Rating:

(total non-family vehicle trip rate)

45%

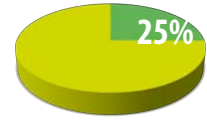
Collisions:

(Collisions with a pedestrian or cyclist victim aged 5-18 with a 1/2 mile from 2003 - 2012)

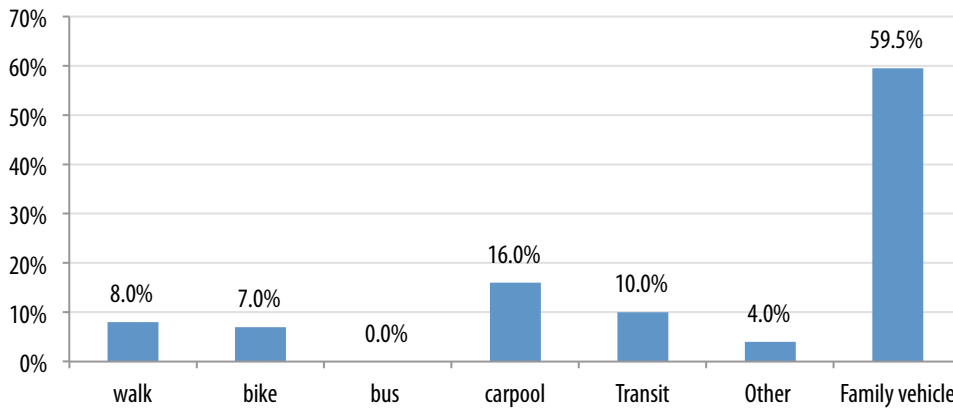
16

Minority Students:

404

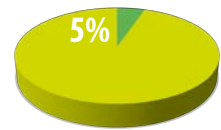


Mode Split:



Students who Qualify for Free & Reduced Lunch:

84



Transportation: Marin Transit (timed service in bold)

Routes:	113, 119	TOTAL Youth Passes:	214
Trips/Day:	4	PAID Youth Passes:	66
Ridership/Day:	125	FREE Youth Passes:	148

Crossing Guard locations:

- Tam Racket Club & Doherty Rd
- Doherty Dr at Piper Park Crosswalk

Safe Routes to Schools Programs:

2013/14 Rating: 51

Educational Activities

- Ecology classes promoting cycling/SR2S
- Two assemblies

Promotional Activities

- International Walk to School Day event
- Bike to School Day event
- School Newsletter includes promotions for SR2S
- Displays banners and flyers about SR2S programs
- Green Ways to School contest
- Sustainability Festival
- Weekly club meetings
- SR2S video participation

Task Force Participation and Efforts

None

San Andreas High (Continuation)

Grades served: 10-12

Location: Larkspur

Enrollment: 68

Green Trip Rating:

(total non-family vehicle trip rate)

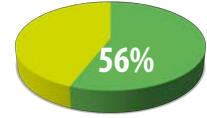
Data Unavailable

Collisions:

(Collisions with a pedestrian or cyclist victim aged 5-18 with a 1/2 mile from 2003 - 2012)

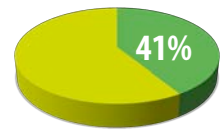
0

Minority Students: 38



Mode Split: Data unavailable

Students who Qualify for Free & Reduced Lunch: 28



Transportation: Marin Transit

Routes:	113, 119	TOTAL Youth Passes:	86
Trips/Day:		PAID Youth Passes:	2
Ridership/Day:	n/a	FREE Youth Passes:	84

Crossing Guard locations:

- Tam Racket Club & Doherty Rd
- Hickory Ave (near Mohawk)
- Doherty Dr at Piper Park Crosswalk

Safe Routes to Schools Programs: Does not currently participate

Sir Francis Drake High

Grades served: 9-12

Location: San Anselmo

Enrollment: 980

Green Trip Rating:

(total non-family vehicle trip rate)

67%

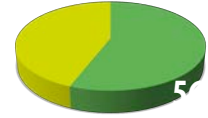
Collisions:

(Collisions with a pedestrian or cyclist victim aged 5-18 with a 1/2 mile from 2003 - 2012)

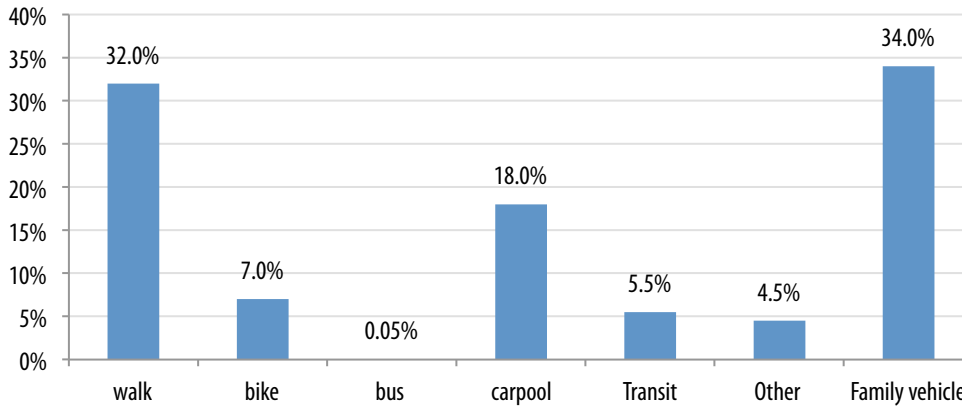
14

Minority Students:

167

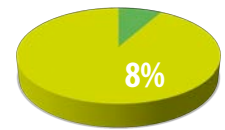


Mode Split:



Students who Qualify for Free & Reduced Lunch:

80



Transportation: Marin Transit (timed service in bold)

Routes:	23, 68, 125 , 126	TOTAL Youth Passes:	94
Trips/Day:	1	PAID Youth Passes:	6
Ridership/Day:	36	FREE Youth Passes:	88

Crossing Guard locations:

Sir Francis Drake & Tamal Ave

Safe Routes to Schools Programs:

2013/14 Rating: 71

Educational Activities

Bike safety classes and field trips

Promotional Activities

International Walk to School Day event
 Bike to School Day event
 Teens Go Green Days
 School Newsletter includes promotions for SR2S
 Displays banners and flyers about SR2S programs
 4th Annual No Cars on Campus
 Earth Day festival
 Weekly club meetings
 Spare the Air Youth Conference presentation

Task Force Participation and Efforts

None

Tamalpais High

Grades served: 9-12

Location: Mill Valley

Enrollment: 1,281

Green Trip Rating:

(total non-family vehicle trip rate)

42%

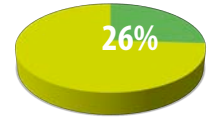
Collisions:

(Collisions with a pedestrian or cyclist victim aged 5-18 with a 1/2 mile from 2003 - 2012)

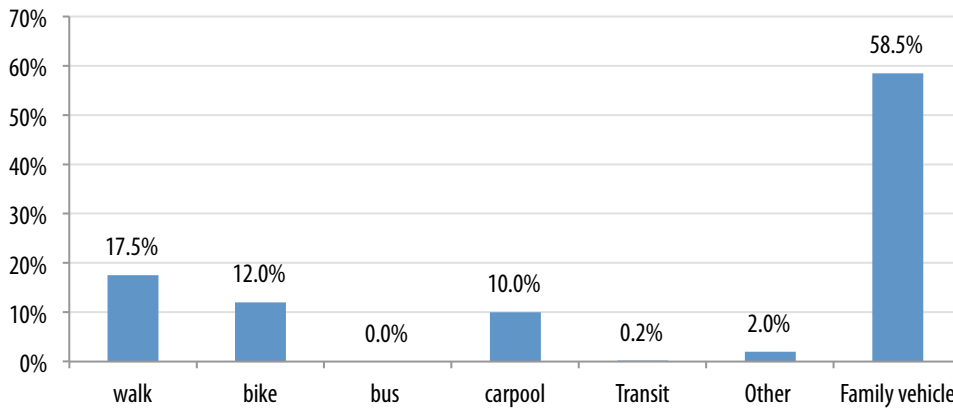
8

Minority Students:

334

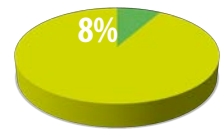


Mode Split:



Students who Qualify for Free & Reduced Lunch:

106



Transportation: Yellow Bus to/from Bolinas

Routes:	1	Ridership/Day:	
Trips/Day:	1		

Marin Transit (timed service in bold)

Routes:	17, 61, 115	TOTAL Youth Passes:	145
Trips/Day:	1	PAID Youth Passes:	1
Ridership/Day:	31	FREE Youth Passes:	144

Crossing Guard locations:

- Miller Ave & Evergreen Ave
- Camino Alto & Sycamore Ave
- Miller Ave & Almonte Blvd

Safe Routes to Schools Programs:

2013/14 Rating: Unknown

Educational Activities

Promotional Activities

Task Force Participation and Efforts

None

Bike to School Day event

None

Tamiscal High (Alternative)

Grades served: 9-12

Location: Larkspur

Enrollment: 106

Green Trip Rating:

(total non-family
vehicle trip rate)

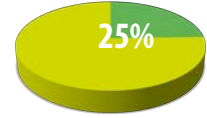
Data
Unavailable

Collisions:

(Collisions with a
pedestrian or cyclist victim
aged 5-18 with a 1/2 mile
from 2003 - 2012)

10

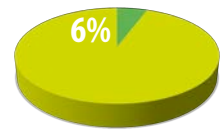
Minority Students: 26



Mode Split:

Data unavailable

**Students who Qualify for
Free & Reduced Lunch:** 6



Transportation: None

Crossing Guard locations:

Tam Racket Club & Doherty Rd

Doherty Dr at Piper Park Crosswalk

Magnolia Ave & King St

Safe Routes to Schools Programs: Does not currently participate