

# RIDER'S GUIDE

CALL 511 TOLL FREE • TDD 711



say "Marin Transit"  
for bus information

#### GENERAL INFO

Monday-Friday,  
7:00 am - 6:00 pm

📞 415-455-2000

#### MARIN ACCESS

MOBILITY CENTER

📞 415-454-0902



#### Online Trip Planning

Google Maps is a great way to plan your transit trip. Download the Google Maps app on your phone, or use the trip planner at: [www.marintransit.org](http://www.marintransit.org)

*Google Maps es una excelente forma de planificar su viaje en transporte público. Descargue la aplicación de Google Maps en su teléfono o utilice el planificador de viajes en: [www.marintransit.org](http://www.marintransit.org)*



#### Real-Time Arrivals

Locate your bus in real-time and get updated arrival predictions. Go to [www.marintransit.org/real-time](http://www.marintransit.org/real-time) or scan the QR code above.

*Localiza tu autobús en tiempo real y obtén predicciones de llegada actualizadas al ingresar a [www.marintransit.org/real-time](http://www.marintransit.org/real-time) o escanear el código QR de arriba.*



marin  
transit

Summer 2023  
Verano 2023

EFFECTIVE JUNE 11, 2023



New schedules and route alignments starting in June 2023.  
Nuevos horarios y alineaciones de rutas a partir de junio de 2023.



## Your guide to transit in Marin County

local routes • community shuttles  
west marin stagecoach • regional transit information

Các ngôn ngữ khác có sẵn - gọi  
(415) 226-0855

提供其他語言服務，請致電  
(415) 226-0855

information subject to change  
información sujeta a cambios

[marintransit.org](http://marintransit.org)

**Marin Transit Local Routes** 17 22 23 29 35 36 49 57 71

**Marin Transit Community Shuttles** 219 228 233 245

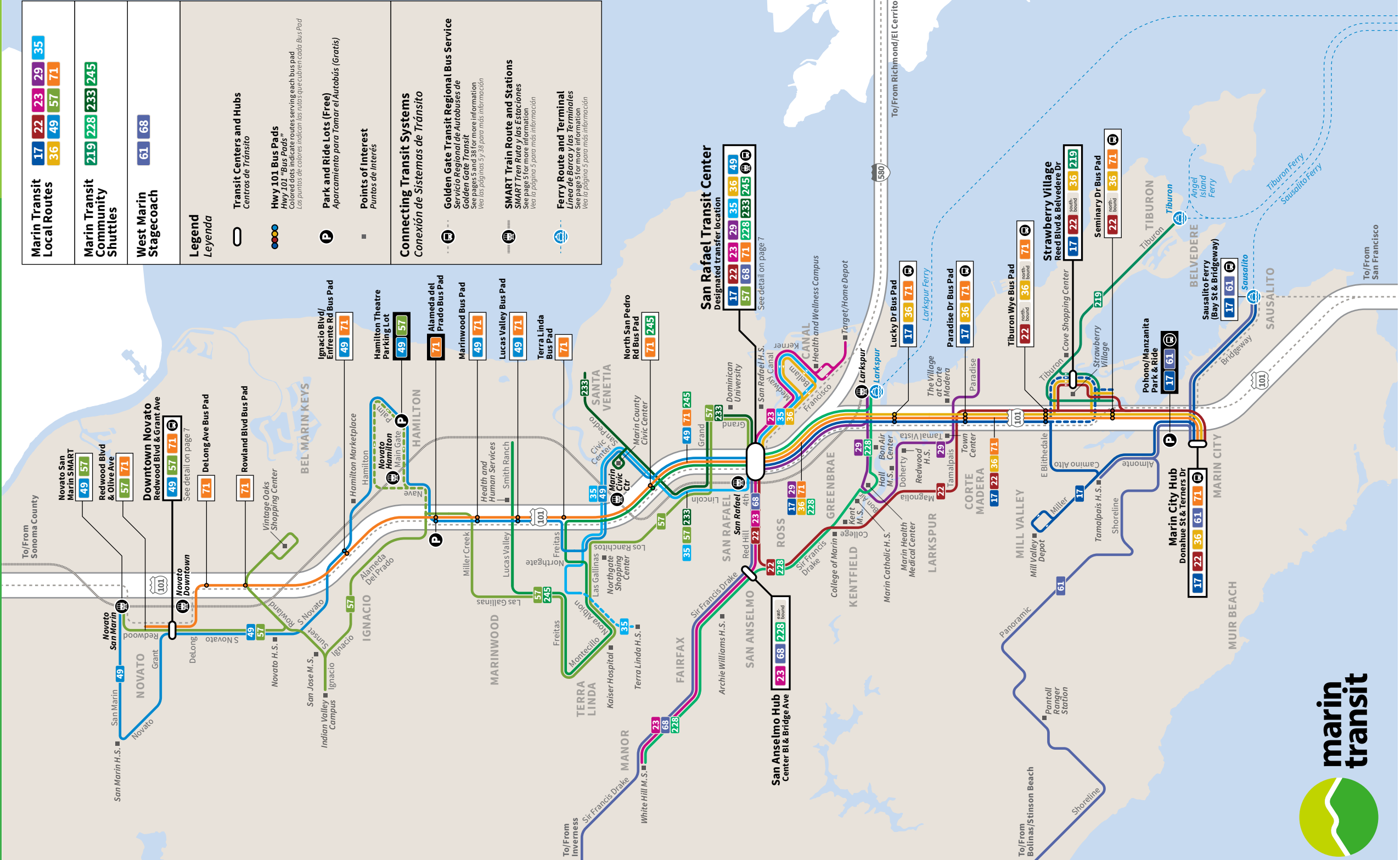
**West Marin Stagecoach** 61 68

**Legend Leyenda**

- Transit Centers and Hubs Centros de Tránsito
- Hwy 101 Bus Pads Hwy 101 "Bus Pads" Colored dots indicate routes serving each bus pad. Los puntos de color indican las rutas que cubren cada Bus Pad.
- Park and Ride Lots (Free) Aparcamiento para Tomar el Autobús (Gratis)
- Points of Interest Puntos de Interés

**Connecting Transit Systems Conexión de Sistemas de Tránsito**

- Golden Gate Transit Regional Bus Service Servicio Regional de Autobuses de Golden Gate Transit See page 5 and 38 for more information. Ver las páginas 5 y 38 para más información.
- SMART Train Route and Stations SMART Tren Ruta y las Estaciones See page 5 for more information. Ver la página 5 para más información.
- Ferry Route and Terminal Línea de Barca y las Terminales See page 5 for more information. Ver la página 5 para más información.



Route Information, Maps, and Schedules

page 10	17
p 12	22
p 14	23
p 16	29
p 17	35
p 20	36
p 22	49
p 24	57
p 26	61
p 28	68
p 30	71
p 34	219
p 35	228
p 36	233
p 37	245
p 33	600-Series
p 38	Regional Bus

## Welcome to Marin Transit Bus System!

¡Bienvenidos al Sistema de Autobuses de Marin Transit!

Marin Transit is responsible for planning and providing local public transit in Marin County and offers a variety of services.

Marin Transit tiene la responsabilidad de planificar y proveer transporte público local en el Condado de Marin, y ofrece una amplia gama de servicios.

### Fare Assistance Programs

#### Marin Access Fare Assistance (MAFA) program:

Residents of Marin County that are 65+ or are persons with a disability who cannot independently use regular Marin Transit bus service some or all of the time may qualify for the **Marin Access fare assistance program**.

Eligible riders will receive \$25 of credit monthly to use for trips on local paratransit or Marin Access shuttles, and may opt in to receive a free pass to use on Marin Transit local bus service. For more information, visit [www.marintransit.org/mafa](http://www.marintransit.org/mafa).

#### Clipper Discounts:

Clipper® is the Bay Area's all-in-one transit card that is accepted by all of the Bay Area's 20+ different transit agencies. You will get a **10% discount** off your fare when paying by Clipper. Youth, seniors, persons with disabilities and low-income adult riders all get **50% discount** on their fares when using Clipper.

Visit [www.clippercard.com/ClipperWeb/discounts](http://www.clippercard.com/ClipperWeb/discounts) to learn more. Apply for your discount card and start saving every time you ride!

#### Bay Area travelers now have more options when they ride transit with Clipper—Clipper on your phone!

Clipper has launched a new app that lets cardholders manage their accounts using their mobile device. You can also add Clipper to Apple Wallet or Google Pay and pay transit fares with your smart phone. Download the Clipper app to manage your Clipper account with your phone.

For more information, go to [www.clippercard.com/pay-with-phone](http://www.clippercard.com/pay-with-phone).

### Programas de Asistencia de Tarifas

#### Programa de Asistencia de Tarifa de Marin Access (MAFA):

Los residentes del condado de Marin que tengan 65 años o más o que sean una persona con discapacidad que no pueda utilizar de forma independiente el servicio regular de autobuses de Marin Transit todo el tiempo o en algunas ocasiones pueden calificar para el **programa de asistencia de tarifas de Marin Access**.

Los pasajeros elegibles recibirán \$25 de crédito para usar en viajes en el paratransito local o en los autobuses de Marin Access, y pueden optar por recibir un pase gratuito para usar en el servicio de autobuses locales de Marin Transit. Para obtener más información, visite [www.marintransit.org/mafa](http://www.marintransit.org/mafa).

#### Descuentos de Clipper:

Clipper® es la tarjeta de tránsito todo en uno del Área de la Bahía que es aceptada por más de 20 agencias de tránsito diferentes del Área de la Bahía. Obtendrá un **descuento del 10%** en su tarifa al pagar con Clipper. Los jóvenes, los adultos mayores, las personas con discapacidades y los pasajeros adultos de bajos ingresos obtienen un **descuento del 50%** en sus tarifas al usar Clipper.

Visite [www.clippercard.com/ClipperWeb/discounts](http://www.clippercard.com/ClipperWeb/discounts) para obtener más información. ¡Solicite su tarjeta de descuento y comience a ahorrar cada vez que viaje!

#### Los viajeros del Área de la Bahía ahora tienen más opciones al viajar en tránsito con Clipper: ¡Clipper en su teléfono!

Clipper ha lanzado una nueva aplicación que permite administrar sus cuentas con su dispositivo móvil. También puede agregar Clipper a Apple Wallet o Google Pay y pagar tarifas de tránsito con su teléfono inteligente. Descargue la aplicación Clipper para administrar su cuenta de Clipper con su teléfono.

Para obtener más información, visite [www.clippercard.com/pay-with-phone](http://www.clippercard.com/pay-with-phone).

### Marin Transit Holiday Schedule Reminder Recordatorio de Horarios de Días Festivos de Marin Transit

Marin Transit will be running Sunday/Holiday service on the following days:

Marin Transit ofrecerá servicio de Domingo/Día Festivo en los siguientes lunes festivos:

- Monday, Jul 4, 2023 (Independence Day)
- Monday, Sept 4, 2023 (Labor Day)
- Thursday, Nov 23, 2023 (Thanksgiving Day)
- Friday, Nov 24, 2023 (Day After Thanksgiving)
- Sunday, Dec 24, 2023 (Christmas Eve)
- Monday, Dec 25, 2023 (Christmas Day)
- Sunday, Dec 31, 2023 (New Year's Eve)

A full list of holiday service schedules can be found online at [www.marintransit.org/holidays](http://www.marintransit.org/holidays).

Puede encontrar una lista completa de los horarios de servicio de días festivos en línea en [www.marintransit.org/holidays](http://www.marintransit.org/holidays).

### Stay Updated!

¡Manténgase Actualizado!

We encourage all of our passengers to visit Marin Transit website at [www.marintransit.org](http://www.marintransit.org) to learn about service updates and our various discounted fare programs, including Clipper START for low income adults, Fare Assistance for Senior/ADA, and additional reduced fare programs offered to all Youth, Older Adults, and People with Disabilities.

Animamos a todos nuestros pasajeros a visitar el sitio web de Marin Transit en [www.marintransit.org](http://www.marintransit.org) para conocer las actualizaciones del servicio y nuestros varios programas de tarifas con descuento, incluyendo Clipper START para adultos de bajos ingresos, Asistencia de Tarifas para personas mayores/ADA y programas de tarifas reducidas adicionales ofrecidos a todos los jóvenes, adultos mayores y personas con discapacidades.

### Golden Gate Bus & Ferry Services



#### Regional Bus Service Servicio de autobús regional

Visit [www.goldengate.org](http://www.goldengate.org) to find more information about Golden Gate Transit's regional and commute routes and schedules.\* Map and routes listed on pages 38-39.

Visita [www.goldengate.org](http://www.goldengate.org) para encontrar más información sobre las rutas y horarios de los autobuses regionales y de viaje diario de Golden Gate Transit.\* El mapa y las rutas se encuentran en las páginas 38-39.

#### Ferry Ferry

Visit [www.goldengateferry.org](http://www.goldengateferry.org) to find more information about Larkspur, Sausalito, and Tiburon ferry service. For information on **other ferry service in Tiburon and Sausalito** go to [www.blueandgoldfleet.com](http://www.blueandgoldfleet.com).\*

Visita [www.goldengateferry.org](http://www.goldengateferry.org) para encontrar más información sobre el servicio de ferry en Larkspur, Sausalito y Tiburon. Para obtener información sobre otros servicios de ferry en Tiburon y Sausalito, visita [www.blueandgoldfleet.com](http://www.blueandgoldfleet.com).\*

### Sonoma-Marin Area Rail Transit (SMART)



Call **511** or visit [www.sonomamarintrain.org](http://www.sonomamarintrain.org) for updates, schedules and additional information.\*

Llama al **511** o visita [www.sonomamarintrain.org](http://www.sonomamarintrain.org) para actualizaciones, horarios e información adicional.\*

\*Routes, schedules and fares are subject to change. Las rutas, los horarios y las tarifas del ferry están sujetos a cambios.

# how to use this guide

## Find your route

The system map inside the front cover shows how the local transit system fits together.

The map shows Marin Transit local service.

## Find your page

The route colors on the map match the colors on the route pages.

An index at the bottom of the map will help you find the page for more information about any route.

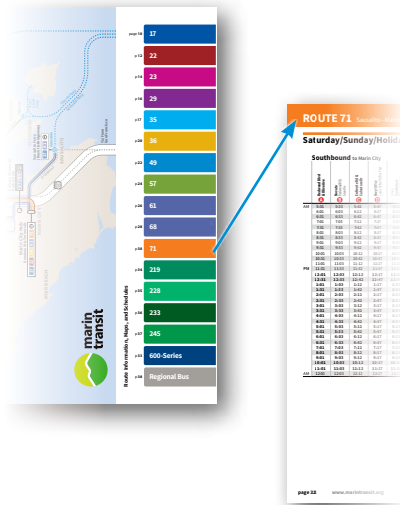
## Find your stop & time

Each route page has a map with details about the route including bus stop locations.

The stop letters such as **A** show points on the map that have corresponding times in the schedules. Your bus stop may be between these points.

## Reading a schedule

- 1 Find the proper schedule for the day of week and direction of travel.
- 2 Find the locations nearest your starting point and destination.
- 3 Read down the columns to see times the buses serve those locations.
- 4 Read across to the right to see when a bus trip will reach your destination. Each row across represents one bus trip.



	San Rafael Transit Center	San Anselmo Center Blvd & B	Sir Francis Dr & Laminita St
AM	6:00	6:13	6:16
	6:30	6:43	6:46
	7:00	7:13	7:16

**Monday-Friday**

1 **Southbound to Sausalito**

	San Rafael Transit Center	Hwy 101 @ Lucky Dr Bus Pad	Hwy 101 @ Tamalpais Dr Bus Pad	Reed Blvd & Bellevue Dr	E Blithedale Ave & Tower Dr	Mills Valley Depot Sunnydale Ave & Miller Ave
AM	5:30	5:44	5:36	-	5:39	5:49
	6:00	6:14	6:06	-	6:09	6:19
	6:30	6:44	6:36	-	6:39	6:49
	7:00	7:14	7:06	-	7:09	7:19
	7:30	7:44	7:36	7:43	7:47	8:02
	8:00	8:14	8:06	8:13	8:17	8:32

# cómo utilizar esta guía

## Encuentre su ruta

El mapa del sistema dentro de la portada muestra cómo el sistema de tránsito local encaja.

El mapa muestra el servicio local de Marin Transit.

## Encuentre su página

El color de la ruta en el mapa coincide con el color de la página de ruta.

El índice situado en la parte inferior del mapa le ayudará a encontrar la página para obtener más información acerca de cualquier ruta.

## Encuentre su parada y hora de llegada

Cada página de ruta tiene un mapa que muestra detalles acerca de la ruta, incluyendo las paradas de autobús.

Las letras de parada como **A** muestran los puntos del mapa que tienen tiempos correspondientes en los horarios. Su parada de autobús puede estar entre estos puntos.

## Cómo interpretar los horarios

- 1 Encuentre el horario para el día de la semana y dirección de viaje.
- 2 Encuentre los lugares más cercanos a su punto de partida y de destino.
- 3 Lea las columnas para ver cuando pasan los autobuses por estos lugares.
- 4 Lea hacia la derecha para ver cuando un viaje en autobús llegará a su destino. Cada fila representa un viaje completo en autobús.

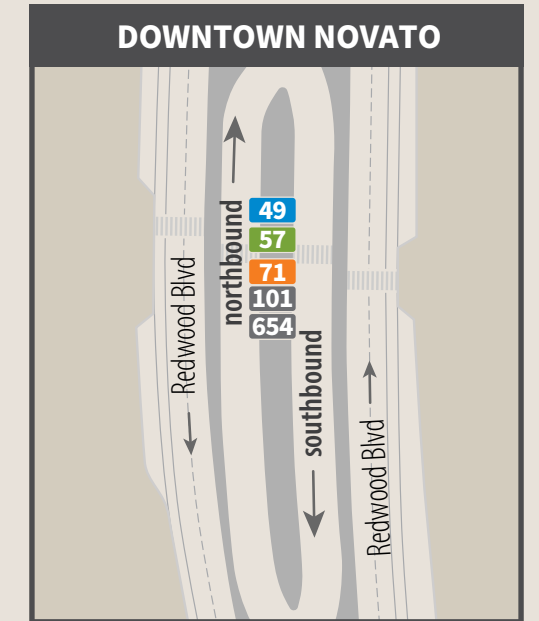
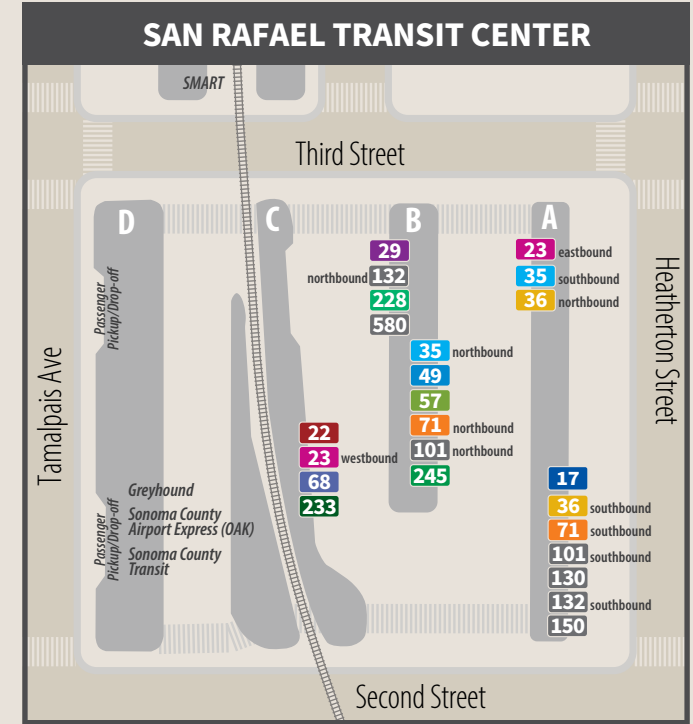
# route map legend & details

## MAP LEGEND FOR ALL ROUTE MAPS

- Regular Bus Route**  
The colors match the system map inside the front cover  
*Ruta de autobús regular*  
Los colores coinciden con el mapa del sistema interior de la portada
- Limited Service Bus Route**  
Only certain trips serve this portion of a route  
*Ruta de servicio limitado*  
Sólo ciertos viajes sirven esta porción de la ruta
- Timepoint**  
Indicates a location shown on the timetable  
*Puntos de tiempo*  
Indica una parada incluido en el horario
- Bus Stop**  
Dots show approximate locations of bus stops for each direction of travel  
*Parada de autobús*  
Puntos muestran los lugares aproximados de las paradas de autobús para cada dirección de viaje
- One-Way Route**  
Arrows indicate direction of travel on one-way portions of a route  
*Ruta unidireccional*  
Las flechas indican la dirección de viaje en porciones unidireccionales de la ruta
- Bus Pad**  
Bus stop along Hwy 101  
*"Bus Pad" Parada cercana de la autopista Hwy 101*
- SMART Train alignment and Stations**  
See page 5 for schedule information  
*SMART tren alineación y las estaciones*  
Vea la página 5 para información sobre los horarios
- Point of Interest**  
*Punto de interés*
- School**  
*Escuela*
- Ferry Terminal, Ferry Route**  
See page 5 for ferry schedule information  
*Terminal de barca, Línea de barca*  
Vea la página 5 para información sobre los barcos
- Park and Ride Lot**  
Park free and ride the bus  
*Aparcamiento para tomar el autobús*  
Aparque gratis y tome el autobús

**Boxes show possible transfers at stops where routes meet**  
*Las cajas muestran transferidas posibles en las paradas donde las rutas se unen*

	Paradise Drive Bus Pad			
Regular routes (large icons)	17	35	71	Las rutas regulares (iconos grandes)
Regional Routes (small icons)	130	132	150	Las rutas de regional (iconos pequeños)



**Note:** Bus assignments are not exact. All buses operate as first in, first out on each side of the platform. Buses will pull as far forward on the platform as possible when they arrive.

# fares, passes & transfers



## Local Fares

### Las tarifas locales

Fare Type	Cash	Clipper	1-Day Pass	31-Day Pass
<b>Adults</b> Adultos	\$2	\$1.80	\$5	\$40
<b>Youth</b> Ages 5-18 Jóvenes Edades 5-18	\$1	\$1	\$2.50	\$20
<b>Seniors</b> Ages 65+ Adultos Mayores Edades 65+	\$1	\$1	\$2.50	\$20
<b>Persons with Disabilities*</b> Personas con discapacidades*	\$1	\$1	\$2.50	\$40
<b>Children 5 and Under (up to two per adult)</b> Niños edades 5 y menores (un máximo de dos por adulto)	Free Gratis	Free Gratis	Free Gratis	Free Gratis
<b>College of Marin students (with validated COM Card)</b> Estudiantes del Colegio de Marin (con tarjeta de COM validada)	Free Gratis	Free Gratis	Free Gratis	Free Gratis

- 1-day passes** can be purchased on the bus.  
**31-day passes** are available:
- **Online:** [www.marintransit.org/fares](http://www.marintransit.org/fares)
  - **By phone:** 511 (say "Marin Transit", then "Operator") or call (415) 455-2000 to purchase with credit card over the phone
  - **In person:** San Rafael Transit Center, Customer Service Center, 850 Tamalpais Ave, San Rafael at the Customer Service Center at the San Rafael Transit Center (850 Tamalpais Ave).

**Pases de 1 día** se pueden comprar en el autobús.  
**Pases de 31 días** están disponible en línea ([www.marintransit.org/fares](http://www.marintransit.org/fares)); por teléfono: 511 (diga "Marin Transit," luego "Operator") o llame al (415) 455-2000 para compara con tarjeta de crédito; y se venden en el Centro de Servicio al Cliente en el San Rafael Transit Center (850 Tamalpais Ave).

## Day, Week, and Month Passes

Marin Transit sells 1-day and 31-day passes. Each is good for unlimited rides during the validity period.

## Pases de Día, Semana y Mes

Marin Transit vende pases de 1 día y de 31 días. Cada uno es válido para viajes ilimitados durante el período de validez.

## Youth Passes

Marin Transit offers reduced price passes for kids 18 and under through Marin County schools. Low income families may qualify for a reduced price or free youth pass; speak to your school coordinator for more information. Youth Passes are NOT valid on Golden Gate Transit regional routes, including Routes 130, 580, 150 and 101.

## Los pases escolares

Marin Transit ofrece pases a precio reducido para jóvenes de 18 años o menos a través de las escuelas del condado de Marin. Las familias de bajos ingresos pueden calificar para un pase juvenil gratuito o de precio reducido; hable con el coordinador de su escuela para más información. Los pases para jóvenes NO son válidos en las rutas regionales de Golden Gate Transit, incluyendo las Rutas 130, 580, 150 y 101.

Fare Type	Cost	Valid for one year
School-based Youth Pass	\$325	

Tipo de tarifa	Costo	Válido por un año.
Pase juvenil escolar	\$325	

## Clipper Card

Using a Clipper Card earns you a **10% discount** off the adult cash fare for travel within Marin County. Youth, seniors, and persons with disabilities qualify to receive additional discounts, when using Clipper. Get more info at [www.clippercard.com](http://www.clippercard.com).

## Tarjeta Clipper

El uso de una Tarjeta Clipper le otorga un **descuento del 10%** en la tarifa en efectivo para adultos al viajar dentro del condado de Marin. Los jóvenes, adultos mayores y personas con discapacidad son elegibles para recibir descuentos adicionales al usar Clipper. Para obtener más información, por favor visite [www.clippercard.com](http://www.clippercard.com).

Eligible low-income riders with household incomes of 200 percent of the federal poverty level or lower qualify for **Clipper START**, a means-based fare pilot program, and will receive a **50% discount** on the adult cash fare. Visit [www.clipperstartcard.com](http://www.clipperstartcard.com) to learn more and apply.

Los pasajeros elegibles de bajos ingresos con ingresos familiares del 200% o menos del nivel federal de pobreza califican para **Clipper START**, un programa piloto de tarifas basado en medios, y recibirán un **descuento del 50%** en la tarifa en efectivo para adultos. Visite [www.clipperstartcard.com](http://www.clipperstartcard.com) para obtener más información y solicitar.

## Paying your fare

Pay your fare as you board the bus by inserting cash or coins in the farebox. If your change exceeds \$1, the farebox will issue a "change card" valid for future rides on Marin Transit. Change cards are non-refundable and are not exchangeable.

## Pagar la tarifa

Pague su tarifa al abordar el autobús insertando dinero en la caja de tarifa. Si el cambio supera \$1, la caja de tarifa emitirá una "tarjeta de cambio" válida para viajes futuros en Marin Transit. Las tarjetas de cambio no son reembolsables ni canjeables.

## Transfers

Your cash fare gives you free transfers on all Marin Transit and Golden Gate Transit buses in all directions within Marin County for 2 hours. **Ask for your transfer when you board!**

### Transfers to Golden Gate Transit Buses:

Riders traveling within Marin County are eligible for up to two free transfers for up to two hours. Riders traveling regionally get a discount on the regional fare (\$2.00 for cash fare, \$1.80 for Clipper).

### Transfers to/from SMART:

Riders transferring to or from SMART get a discount of \$1.50. Riders must use Clipper or the SMART mobile app to use SMART.

## Transferencias

Su tarifa en efectivo le da derecho a traslados gratuitos en todos los autobuses de Marin Transit y Golden Gate Transit en todas las direcciones dentro del Condado de Marin por dos horas. **¡Pida su transferencia cuando se barque!**

### Traslados a autobuses de Golden Gate Transit:

Los pasajeros que viajan dentro del condado de Marin son elegibles para hasta dos transferencias gratuitas por un período de dos horas. Los pasajeros que viajan regionalmente obtienen un descuento en la tarifa regional (\$2.00 en efectivo, \$1.80 con Clipper).

### Traslados desde/hacia SMART:

Los pasajeros que hagan transferencia hacia o desde SMART obtienen un descuento de \$1.50. Los pasajeros deben usar Clipper o la aplicación móvil de SMART para utilizar el servicio.

## Regional Fares

Travel outside Marin County is available on Golden Gate Transit regional bus routes, Golden Gate Ferry, and the SMART train. Regional fares vary based on distance traveled, and Marin Transit transfer credits do apply. For more information on regional routes and fares, visit [www.goldengate.org](http://www.goldengate.org) or [www.sonomamarintrain.org](http://www.sonomamarintrain.org), or refer to the Golden Gate Bus & Ferry Transit Guide.

## Las tarifas regionales

Viajar fuera del condado de Marin está disponible en las rutas de autobús regional de Golden Gate Transit, en el ferry de Golden Gate y en el tren SMART. Las tarifas regionales varían según la distancia recorrida, y los créditos de transferencia de Marin Transit son aplicables. Para obtener más información sobre las rutas y tarifas regionales, visite [www.goldengate.org](http://www.goldengate.org) o [www.sonomamarintrain.org](http://www.sonomamarintrain.org), o consulte la Guía de tránsito de autobuses y ferries de Golden Gate.

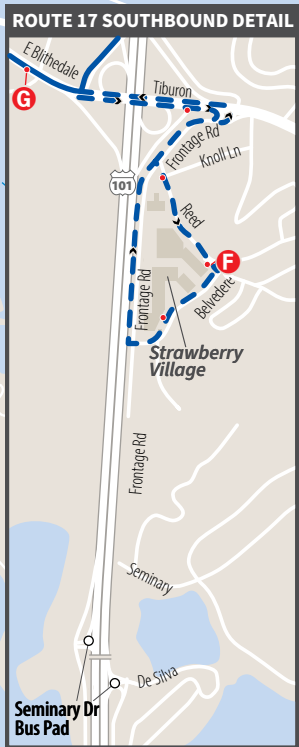
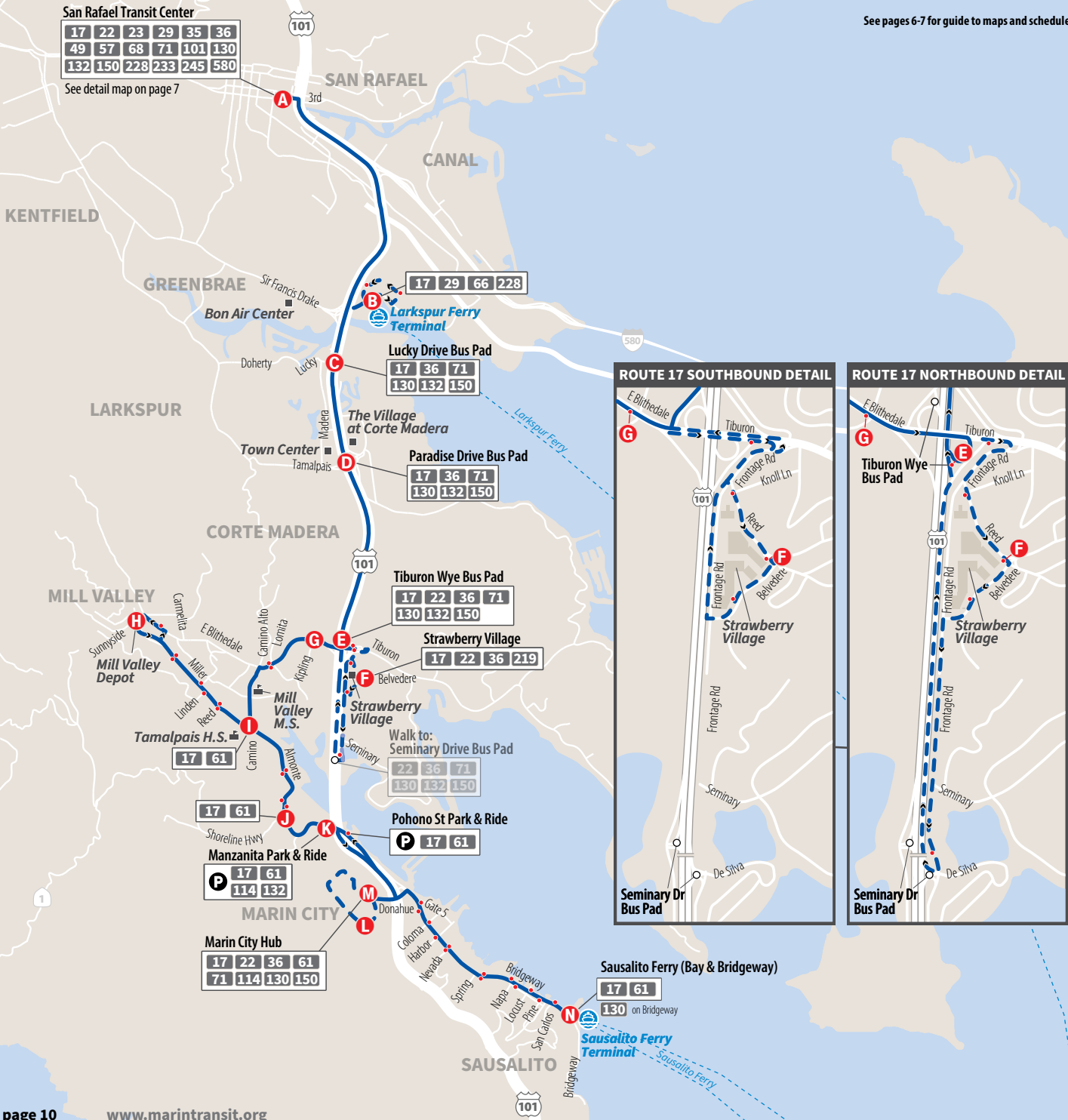
\* For discount you may show DMV Disabled Placard ID, RTC Discount Card, Medicare Card, or ID card for persons with disabilities from another transit service. Personal service assistants are eligible for 50% off the adult cash fare only when accompanying a person with disabilities who has an attendant logo on his/her RTC Discount Card.

\* Para recibir descuentos, puede presentar su Tarjeta de Descuento DMV para Discapacitados, Tarjeta de Descuento RTC, Tarjeta de Medicare, o una tarjeta de identificación para personas con discapacidades de otro servicio de tránsito. Los asistentes de servicio personal son elegibles para un descuento del 50% en la tarifa en efectivo para adultos solo cuando acompañan a una persona con discapacidades que tiene el logotipo de acompañante en su Tarjeta de Descuento RTC.

See pages 6-7 for guide to maps and schedules

17	22	23	29	35	36
49	57	68	71	101	130
132	150	228	233	245	580

See detail map on page 7



**Monday-Friday** *Lunes - Viernes*

**Southbound to Sausalito**

	A	C	D	F	G	H	I	J	K	M	N
AM	5:30	5:34	5:36	-	5:39	5:49	5:56	6:01	6:06	6:09	6:19
	6:00	6:04	6:06	-	6:09	6:19	6:26	6:31	6:36	6:39	6:49
	6:30	6:34	6:36	-	6:39	6:49	6:56	7:01	7:06	7:09	7:19
	7:00	7:04	7:06	-	7:09	7:19	7:26	7:31	7:36	7:39	7:49
	7:30	7:34	7:36	7:43	7:47	8:02	8:09	8:14	8:19	8:22	8:32
	8:00	8:04	8:06	8:13	8:17	8:32	8:39	8:44	8:49	8:52	9:02
	8:30	8:34	8:36	-	8:39	8:54	9:01	9:06	9:11	9:14	9:24
PM	9:30	9:34	9:36	-	9:39	9:54	10:01	10:06	10:11	10:14	10:24
	10:30	10:34	10:36	-	10:39	10:54	11:01	11:06	11:11	11:14	11:24
	11:30	11:34	11:36	-	11:39	11:54	12:01	12:06	12:11	12:14	12:24
	12:30	12:34	12:36	-	12:39	12:54	1:01	1:06	1:11	1:14	1:24
	1:30	1:34	1:36	-	1:39	1:54	2:01	2:06	2:11	2:14	2:24
	2:30	2:34	2:36	-	2:39	2:54	3:01	3:06	3:11	3:14	3:24
	2:45	2:49	2:51	-	2:54	3:09	3:16	3:21	3:26	3:29	3:39
	3:30	3:34	3:36	-	3:39	3:54	4:01	4:06	4:11	4:14	4:24
	4:30	4:34	4:36	-	4:39	4:54	5:01	5:06	5:11	5:14	5:24
	5:00	5:04	5:06	-	5:09	5:24	5:31	5:36	5:41	5:44	5:54
	5:30	5:34	5:36	-	5:39	5:54	6:01	6:06	6:11	6:14	6:24
	6:30	6:34	6:36	-	6:39	6:49	6:56	7:01	7:06	7:09	7:19
	7:30	7:34	7:36	-	7:39	7:49	7:56	8:01	8:06	8:09	8:19
	8:30	8:34	8:36	-	8:39	8:49	8:56	9:01	9:06	9:09	9:19
	9:30	9:34	9:36	-	9:39	9:49	9:56	10:01	10:06	10:09	10:19

**Northbound to San Rafael**

	N	M	L	J	I	H	G	F	E	D	C	B	A
AM	6:40	6:50	-	6:56	7:00	7:05	7:12	-	-	7:16	7:18	-	7:25
	7:05	7:15	-	7:21	7:26	7:32	7:40	-	-	7:45	7:47	-	7:55
	7:30	7:40	-	7:46	7:51	7:57	8:07	-	-	8:12	8:14	-	8:25
	7:54	8:02	8:05	8:14	8:21	8:27	8:39	-	-	8:43	8:45	-	8:55
	8:59	9:09	-	9:15	9:19	9:24	9:36	-	-	9:41	9:43	-	9:55
	9:29	9:39	-	9:45	9:49	9:54	10:06	-	-	10:11	10:13	-	10:25
PM	10:29	10:39	-	10:45	10:49	10:54	11:06	-	-	11:11	11:13	-	11:25
	11:29	11:39	-	11:45	11:49	11:54	12:06	-	-	12:11	12:13	-	12:25
	12:29	12:39	-	12:45	12:49	12:54	1:06	-	-	1:11	1:13	-	1:25
	1:29	1:39	-	1:45	1:49	1:54	2:06	-	-	2:11	2:13	-	2:25
	2:17	2:27	-	2:33	2:37	2:45	3:00	3:05	3:07	3:12	3:14	-	3:25
	2:47	2:57	-	3:03	3:07	3:15	3:30	3:35	3:37	3:42	3:44	-	3:55
	3:17	3:27	-	3:33	3:37	3:45	4:00	4:05	4:07	4:12	4:14	-	4:25
	3:47	3:57	-	4:03	4:07	4:15	4:30	4:35	4:37	4:42	4:44	-	4:55
	4:29	4:39	-	4:45	4:49	4:54	5:06	-	-	5:11	5:13	-	5:25
	4:59	5:09	-	5:15	5:19	5:24	5:36	-	-	5:41	5:43	-	5:55
	5:29	5:39	-	5:45	5:49	5:54	6:06	-	-	6:11	6:13	-	6:25
	6:29	6:39	-	6:45	6:49	6:54	7:06	-	-	7:11	7:13	-	7:25
	7:33	7:43	-	7:49	7:53	7:58	8:10	-	-	8:14	8:16	-	8:25
	8:31	8:41	-	8:47	8:51	8:56	9:08	-	-	9:12	9:14	9:16	9:25
	9:31	9:41	-	9:47	9:51	9:56	10:08	-	-	10:12	10:14	10:16	10:25
	10:31	10:41	-	10:47	10:51	10:56	11:08	-	-	11:12	11:14	11:16	11:25

**Saturday/Sunday/Holiday** *Fines de Semana y Días Festivos*

**Southbound to Sausalito**

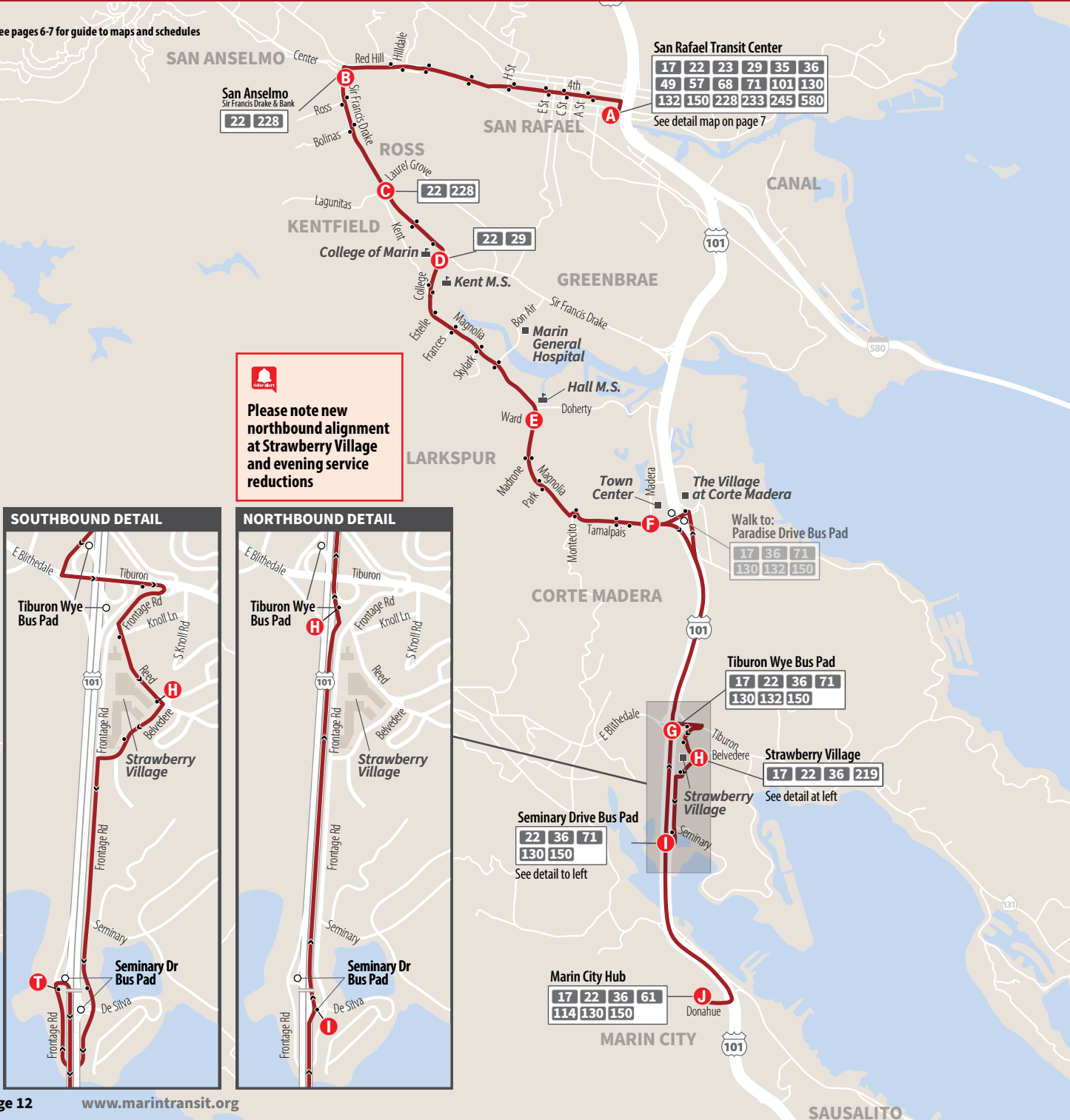
	A	C	D	G	H	I	J	K	M	N
AM	6:30	6:34	6:36	6:39	6:51	6:56	7:02	7:07	7:11	7:23
	7:30	7:34	7:36	7:39	7:51	7:56	8:02	8:07	8:11	8:23
	8:30	8:34	8:36	8:39	8:51	8:56	9:02	9:07	9:11	9:23
	9:30	9:34	9:36	9:39	9:51	9:56	10:02	10:07	10:11	10:23
	10:30	10:34	10:36	10:39	10:51	10:56	11:02	11:07	11:11	11:23
PM	11:30	11:34	11:36	11:39	11:51	11:56	12:02	12:07	12:11	12:23
	12:30	12:34	12:36	12:39	12:51	12:56	1:02	1:07	1:11	1:23
	1:30	1:34	1:36	1:39	1:51	1:56	2:02	2:07	2:11	2:23
	2:30	2:34	2:36	2:39	2:51	2:56	3:02	3:07	3:11	3:23
	3:30	3:34	3:36	3:39	3:51	3:56	4:02	4:07	4:11	4:23
	4:30	4:34	4:36	4:39	4:51	4:56	5:02	5:07	5:11	5:23
	5:30	5:34	5:36	5:39	5:51	5:56	6:02	6:07	6:11	6:23
	6:30	6:34	6:36	6:39	6:51	6:56	7:02	7:07	7:11	7:23
	7:30	7:34	7:36	7:39	7:51	7:56	8:02	8:07	8:11	8:23

**Northbound to San Rafael**

	N	M	J	I	H	G	D	C	B	A
AM	7:32	7:42	7:48	7:53	7:59	8:11	8:15	8:17	-	8:25
	8:32	8:42	8:48	8:53	8:59	9:11	9:15	9:17	-	9:25
	9:32	9:42	9:48	9:53	9:59	10:11	10:15	10:17	-	10:25
	10:32	10:42	10:48	10:53	10:59	11:11	11:15	11:17	-	11:25
	11:32	11:42	11:48	11:53	11:59	12:11	12:15	12:17	-	12:25
PM	12:32	12:42	12:48	12:53	12:59	1:11	1:15	1:17	-	1:25
	1:32	1:42	1:48	1:53	1:59	2:11	2:15	2:17	-	2:25
	2:32	2:42	2:48	2:53	2:59	3:11	3:15	3:17	-	3:25
	3:32	3:42	3:48	3:53	3:59	4:11	4:15	4:17	-	4:25
	4:32	4:42	4:48	4:53	4:59	5:11	5:15	5:17	-	5:25
	5:32	5:42	5:48	5:53	5:59	6:11	6:15	6:17	-	6:25
	6:32	6:42	6:48	6:53	6:59	7:11	7:15	7:17	-	7:25
	7:29	7:39	7:44	7:48	7:53	8:08	8:12	8:14	8:16	8:25
	8:29	8:39	8:44	8:48	8:53	9:08	9:12	9:14	9:16	9:25
	9:29	9:39	9:44	9:48	9:53	10:08	10:12	10:14	10:16	10:25
<b>1</b>	10:29	10:39	10:44	10:48	10:53	11:08	11:12	11:14	11:16	11:25

**1** Trip operates Saturdays only

See pages 6-7 for guide to maps and schedules



**Monday-Friday** *Lunes - Viernes*

**Southbound to Marin City**

	<b>A</b> San Rafael Transit Center	<b>B</b> San Anselmo Sir Francis Drake & Bank	<b>C</b> Sir Francis Drake Blvd & Lagunitas Rd	<b>D</b> College of Marin College Av & Sir Francis Drake Blvd	<b>E</b> Magnolia Av & Ward St	<b>F</b> Tamalpais Dr & Casa Buena Dr	<b>H</b> Strawberry Village Reed Bl & Belvedere Dr	<b>I</b> Redwood Hwy Frontage Rd & Hwy 101 NB Ramp	<b>J</b> Marin City Hub Donahue St & Lemers Dr
<b>AM</b>	6:00	6:11	6:14	6:18	6:24	6:31	6:38	6:41	6:44
	6:30	6:41	6:44	6:48	-	-	-	-	-
	7:00	7:11	7:14	7:18	7:26	7:33	7:40	7:43	7:46
	7:30	7:41	7:45	7:49	-	-	-	-	-
	8:00	8:13	8:17	8:21	8:29	8:36	8:43	8:46	8:49
	8:30	8:43	8:47	8:51	-	-	-	-	-
	9:00	9:13	9:17	9:21	9:29	9:36	9:43	9:46	9:49
	9:30	9:43	9:47	9:51	-	-	-	-	-
	10:00	10:13	10:17	10:21	10:29	10:36	10:43	10:46	10:51
	10:30	10:43	10:47	10:51	-	-	-	-	-
	11:00	11:13	11:17	11:21	11:29	11:36	11:43	11:46	11:51
	11:30	11:43	11:47	11:51	-	-	-	-	-
<b>PM</b>	12:00	12:13	12:17	12:21	12:29	12:36	12:43	12:46	12:51
	12:30	12:43	12:47	12:51	-	-	-	-	-
	1:00	1:13	1:17	1:21	1:29	1:39	1:46	1:49	1:54
	1:30	1:43	1:47	1:51	-	-	-	-	-
	2:00	2:13	2:17	2:21	2:29	2:39	2:46	2:49	2:54
	2:30	2:43	2:47	2:51	-	-	-	-	-
	3:00	3:13	3:17	3:21	3:29	3:39	3:46	3:49	3:54
	3:30	3:43	3:47	3:51	-	-	-	-	-
	4:00	4:15	4:19	4:25	4:33	4:43	4:50	4:53	4:58
	4:30	4:45	4:49	4:55	-	-	-	-	-
	5:00	5:15	5:19	5:25	5:33	5:43	5:50	5:53	5:58
	5:30	5:43	5:46	5:52	-	-	-	-	-
	6:00	6:13	6:17	6:23	6:31	6:41	6:48	6:51	6:56
	7:00	7:11	7:14	7:18	7:26	7:33	7:40	7:43	7:46
	8:00	8:11	8:14	8:18	8:24	8:31	8:38	8:41	8:44

**Northbound to San Rafael**

	<b>J</b> Marin City Hub Donahue St & Lemers Dr	<b>I</b> Hwy 101 @ Seminary Dr Bus Pad	<b>G</b> Hwy 101 @ Tiburon Wye Bus Pad	<b>F</b> Tamalpais Dr & Madera Blvd	<b>E</b> Magnolia Av & Ward St	<b>D</b> College of Marin College Av & Sir Francis Drake Blvd	<b>C</b> Sir Francis Drake Blvd & Lagunitas Rd	<b>B</b> San Anselmo Sir Francis Drake & Bank	<b>A</b> San Rafael Transit Center
<b>AM</b>	-	-	-	-	-	7:04	7:07	7:10	7:25
	7:06	7:11	7:13	7:19	7:26	7:34	7:37	7:40	7:55
	-	-	-	-	-	8:04	8:07	8:10	8:25
	8:06	8:11	8:13	8:19	8:26	8:34	8:37	8:40	8:55
	9:06	9:11	9:13	9:19	9:26	9:34	9:37	9:40	9:55
	-	-	-	-	-	10:04	10:07	10:10	10:25
	10:06	10:11	10:13	10:19	10:26	10:34	10:37	10:40	10:55
	-	-	-	-	-	11:04	11:07	11:10	11:25
<b>PM</b>	11:06	11:11	11:13	11:19	11:26	11:34	11:37	11:40	11:55
	12:02	12:07	12:09	12:15	12:22	12:30	12:35	12:40	12:55
	-	-	-	-	-	12:59	1:04	1:09	1:25
	1:02	1:07	1:09	1:15	1:22	1:30	1:35	1:40	1:55
	-	-	-	-	-	1:57	2:02	2:07	2:25
	1:59	2:04	2:06	2:12	2:19	2:27	2:32	2:37	2:55
	-	-	-	-	-	2:57	3:02	3:07	3:25
	2:54	2:59	3:01	3:09	3:19	3:27	3:32	3:37	3:55
	-	-	-	-	-	3:57	4:02	4:07	4:25
	3:54	3:59	4:01	4:09	4:19	4:27	4:32	4:37	4:55
	-	-	-	-	-	4:57	5:02	5:07	5:25
	5:00	5:05	5:07	5:15	5:25	5:33	5:36	5:39	5:55
	-	-	-	-	-	6:01	6:06	6:09	6:25
	6:05	6:10	6:12	6:18	6:25	6:33	6:36	6:39	6:55
	7:06	7:11	7:13	7:19	7:26	7:34	7:37	7:40	7:55
	8:06	8:11	8:13	8:19	8:26	8:34	8:37	8:40	8:55
	9:06	9:11	9:13	9:19	9:26	9:34	9:37	9:40	9:55

**Saturday/Sunday/Holiday** *Fines de Semana y Días Festivos*

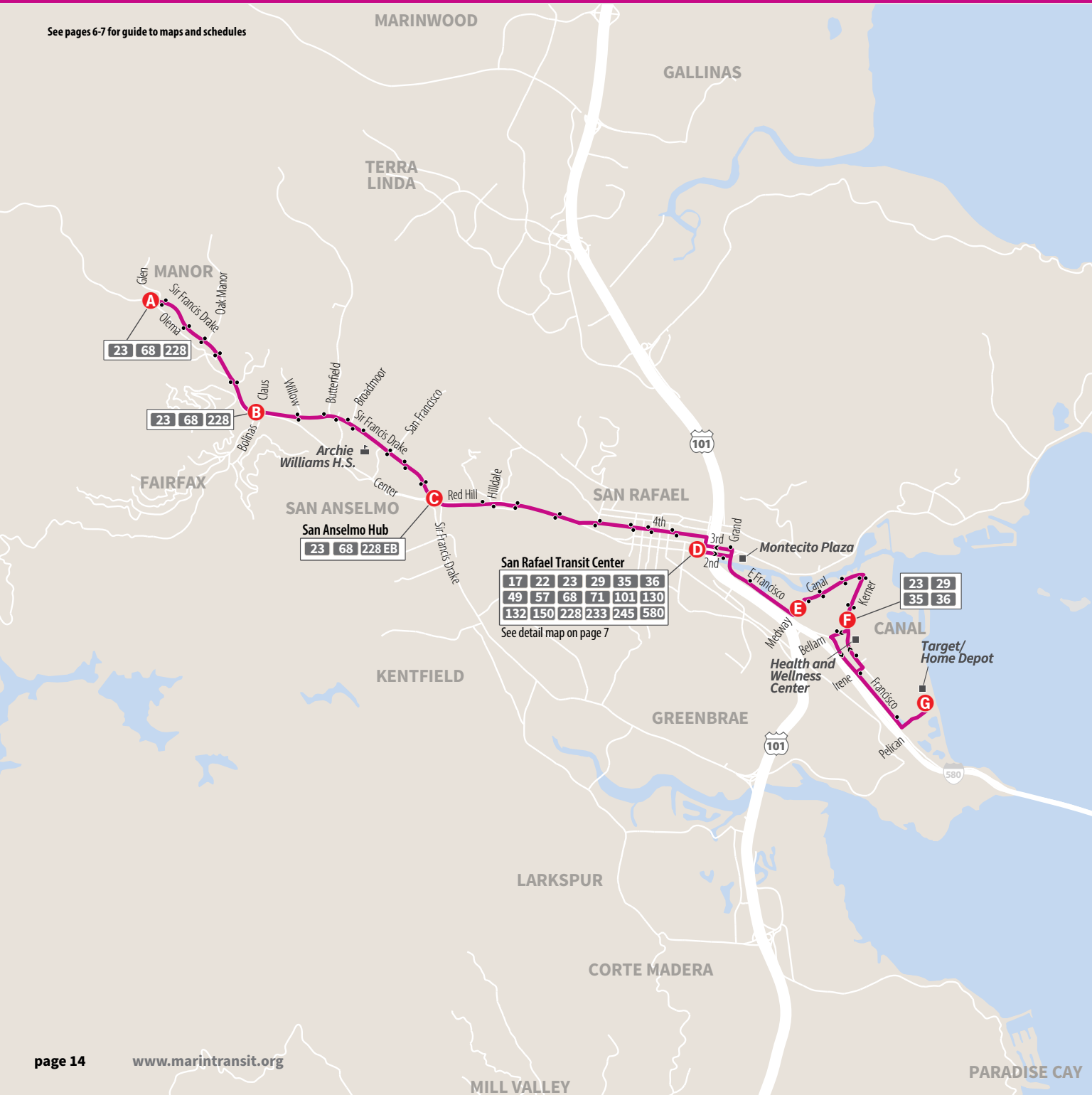
**Southbound to Marin City**

	<b>A</b> San Rafael Transit Center	<b>B</b> San Anselmo Sir Francis Drake & Bank	<b>C</b> Sir Francis Drake Blvd & Lagunitas Rd	<b>D</b> College of Marin College Av & Sir Francis Drake Blvd	<b>E</b> Magnolia Av & Ward St	<b>F</b> Tamalpais Dr & Casa Buena Dr	<b>H</b> Strawberry Village Reed Bl & Belvedere Dr	<b>I</b> Redwood Hwy Frontage Rd & Hwy 101 NB Ramp	<b>J</b> Marin City Hub Donahue St & Lemers Dr
<b>AM</b>	7:00	7:11	7:14	7:18	7:25	7:32	7:39	7:42	7:45
	8:00	8:11	8:14	8:18	8:25	8:32	8:39	8:42	8:45
	9:00	9:11	9:14	9:18	9:25	9:32	9:39	9:42	9:45
	10:00	10:11	10:14	10:18	10:25	10:32	10:39	10:42	10:45
	11:00	11:11	11:14	11:18	11:25	11:32	11:39	11:42	11:45
<b>PM</b>	12:00	12:11	12:14	12:18	12:25	12:32	12:39	12:42	12:45
	1:00	1:11	1:14	1:18	1:25	1:32	1:39	1:42	1:45
	2:00	2:11	2:14	2:18	2:25	2:32	2:39	2:42	2:45
	3:00	3:11	3:14	3:18	3:25	3:32	3:39	3:42	3:45
	4:00	4:11	4:14	4:18	4:25	4:32	4:39	4:42	4:45
	5:00	5:11	5:14	5:18	5:25	5:32	5:39	5:42	5:45
	6:00	6:11	6:14	6:18	6:25	6:32	6:39	6:42	6:45

**Northbound to San Rafael**

	<b>J</b> Marin City Hub Donahue St & Lemers Dr	<b>I</b> Hwy 101 @ Seminary Dr Bus Pad	<b>G</b> Hwy 101 @ Tiburon Wye Bus Pad	<b>F</b> Tamalpais Dr & Madera Blvd	<b>E</b> Magnolia Av & Ward St	<b>D</b> College of Marin College Av & Sir Francis Drake Blvd	<b>C</b> Sir Francis Drake Blvd & Lagunitas Rd	<b>B</b> San Anselmo Sir Francis Drake & Bank	<b>A</b> San Rafael Transit Center
<b>AM</b>	7:08	7:13	7:14	7:21	7:25	7:31	7:34	7:38	7:55
	8:08	8:13	8:14	8:21	8:25	8:31	8:34	8:38	8:55
	9:08	9:13	9:14	9:21	9:25	9:31	9:34	9:38	9:55
	10:08	10:13	10:14	10:21	10:25	10:31	10:34	10:38	10:55
	11:08	11:13	11:14	11:21	11:25	11:31	11:34	11:38	11:55
<b>PM</b>	12:08	12:13	12:14	12:21	12:25	12:31	12:34	12:38	12:55
	1:08	1:13	1:14	1:21	1:25	1:31	1:34	1:38	1:55
	2:08	2:13	2:14	2:21	2:25	2:31	2:34	2:38	2:55
	3:08	3:13	3:14	3:21	3:25	3:31	3:34	3:38	3:55
	4:08	4:13	4:14	4:21	4:25	4:31	4:34	4:38	4:55
	5:08	5:13	5:14	5:21	5:25	5:31	5:34	5:38	5:55
	6:08	6:13	6:14	6:21	6:25	6:31	6:34	6:38	6:55
	7:08	7:13	7:14	7:21	7:25	7:31	7:34	7:38	7:55

See pages 6-7 for guide to maps and schedules



**Monday-Friday** *Lunes - Viernes*

Please note new all day service to Manor and increased weekday service.

**Eastbound to Canal**

	A	B	C	D	E	F	G
	Sir Francis Drake Blvd & Olema Rd	Fairfax Sir Francis Drake Bl & Claus Dr	San Anselmo Hub Center Bl & Bridge Av	Arrive San Rafael Transit Center	Depart San Rafael Transit Center	Medway Rd & E Francisco Blvd	Kerner Blvd & Larkspur St
AM	6:12	6:16	6:26	6:40	6:43	6:50	6:57
	6:52	6:56	7:06	7:20	7:23	7:30	7:37
	7:12	7:16	7:26	7:40	7:43	7:50	7:57
	7:52	7:56	8:06	8:20	8:23	8:30	8:37
	8:12	8:16	8:26	8:40	8:43	8:50	8:57
	8:52	8:56	9:06	9:20	9:23	9:29	9:35
	9:52	9:56	10:06	10:20	10:23	10:29	10:35
	10:52	10:56	11:06	11:20	11:23	11:29	11:35
	11:54	11:58	12:06	12:20	12:23	12:29	12:35
PM	12:54	12:58	1:06	1:20	1:23	1:29	1:35
	1:54	1:58	2:06	2:20	2:23	2:29	2:35
	2:52	2:56	3:06	3:20	3:23	3:29	3:35
	3:14	3:18	3:28	3:42	3:45	3:51	3:57
	3:52	3:56	4:06	4:20	4:23	4:29	4:35
	4:14	4:18	4:28	4:42	4:45	4:51	4:57
	4:52	4:56	5:06	5:20	5:23	5:29	5:35
	5:14	5:18	5:28	5:42	5:45	5:51	5:57
	5:52	5:56	6:06	6:20	6:23	6:29	6:35
	6:14	6:18	6:28	6:42	6:45	6:51	6:57
	6:52	6:56	7:06	7:20	7:23	7:29	7:35
	7:52	7:56	8:06	8:20	8:23	8:29	8:35
	8:52	8:56	9:06	9:20	9:23	9:29	9:35

**Westbound to Fairfax**

	G	F	E	D	C	B	A
	Target at Shoreline Pkwy	Kerner Blvd & Larkspur St	Medway Rd & Mill St	Arrive San Rafael Transit Center	Depart San Rafael Transit Center	San Anselmo Hub Center Bl & Bridge Av	Fairfax Broadway Blvd & Bolinas Rd
AM	5:53	5:57	6:04	6:12	6:15	6:25	6:35
	6:13	6:17	6:24	6:32	6:35	6:45	6:55
	6:53	6:57	7:04	7:12	7:15	7:25	7:35
	7:13	7:17	7:24	7:32	7:35	7:47	7:57
	7:53	7:57	8:04	8:12	8:15	8:27	8:37
	8:13	8:17	8:24	8:32	8:35	8:47	8:57
	8:53	8:57	9:04	9:12	9:15	9:27	9:38
	9:55	9:59	10:04	10:12	10:15	10:27	10:38
	10:55	10:59	11:04	11:12	11:15	11:27	11:38
PM	11:55	11:59	12:04	12:12	12:15	12:27	12:38
	12:55	12:59	1:04	1:12	1:15	1:27	1:38
	1:55	1:59	2:04	2:12	2:15	2:27	2:38
	2:17	2:21	2:26	2:34	2:37	2:49	3:01
	2:55	2:59	3:04	3:12	3:15	3:27	3:39
	3:17	3:21	3:26	3:34	3:37	3:49	4:01
	3:55	3:59	4:04	4:12	4:15	4:27	4:38
	4:17	4:21	4:26	4:34	4:37	4:49	5:00
	4:55	4:59	5:04	5:12	5:15	5:27	5:38
	5:17	5:21	5:26	5:34	5:37	5:49	6:00
	5:55	5:59	6:04	6:12	6:15	6:27	6:38
	6:55	6:59	7:04	7:12	7:15	7:27	7:37
	7:55	7:59	8:04	8:12	8:15	8:27	8:37
	8:55	8:59	9:04	9:12	9:15	9:27	9:37
	9:55	9:59	10:04	10:12	10:15	10:27	10:37

**Saturday/Sunday/Holiday** *Fines de Semana y Días Festivos*

**Eastbound to Canal**

	A	B	C	D	E	F	G
	Sir Francis Drake Blvd & Olema Rd	Fairfax Sir Francis Drake Bl & Claus Dr	San Anselmo Hub Center Bl & Bridge Av	Arrive San Rafael Transit Center	Depart San Rafael Transit Center	Medway Rd & E Francisco Blvd	Kerner Blvd & Larkspur St
AM	6:55	6:59	7:08	7:20	7:23	7:28	7:35
	7:55	7:59	8:08	8:20	8:23	8:28	8:35
	8:55	8:59	9:08	9:20	9:23	9:28	9:35
	9:55	9:59	10:08	10:20	10:23	10:28	10:35
	10:55	10:59	11:08	11:20	11:23	11:28	11:35
	11:55	11:59	12:08	12:20	12:23	12:28	12:35
PM	12:55	12:59	1:08	1:20	1:23	1:28	1:35
	1:55	1:59	2:08	2:20	2:23	2:28	2:35
	2:55	2:59	3:08	3:20	3:23	3:28	3:35
	3:55	3:59	4:08	4:20	4:23	4:28	4:35
	4:55	4:59	5:08	5:20	5:23	5:28	5:35
	5:55	5:59	6:08	6:20	6:23	6:28	6:35
	6:55	6:59	7:08	7:20	7:23	7:28	7:35
	7:55	7:59	8:08	8:20	8:23	8:28	8:35

**Westbound to Fairfax**

	G	F	E	D	C	B	A
	Target at Shoreline Pkwy	Kerner Blvd & Larkspur St	Medway Rd & Mill St	Arrive San Rafael Transit Center	Depart San Rafael Transit Center	San Anselmo Hub Center Bl & Bridge Av	Fairfax Broadway Blvd & Bolinas Rd
AM	6:55	6:59	7:04	7:12	7:15	7:28	7:38
	7:55	7:59	8:04	8:12	8:15	8:28	8:38
	8:55	8:59	9:04	9:12	9:15	9:28	9:38
	9:55	9:59	10:04	10:12	10:15	10:28	10:38
	10:55	10:59	11:04	11:12	11:15	11:28	11:38
	11:55	11:59	12:04	12:12	12:15	12:28	12:38
PM	12:55	12:59	1:04	1:12	1:15	1:28	1:38
	1:55	1:59	2:04	2:12	2:15	2:28	2:38
	2:55	2:59	3:04	3:12	3:15	3:28	3:38
	3:55	3:59	4:04	4:12	4:15	4:28	4:38
	4:55	4:59	5:04	5:12	5:15	5:28	5:38
	5:55	5:59	6:04	6:12	6:15	6:28	6:38
	6:55	6:59	7:04	7:12	7:15	7:28	7:38
	7:55	7:59	8:04	8:12	8:15	8:28	8:38
	8:55	8:59	9:04	9:12	9:15	9:28	9:38

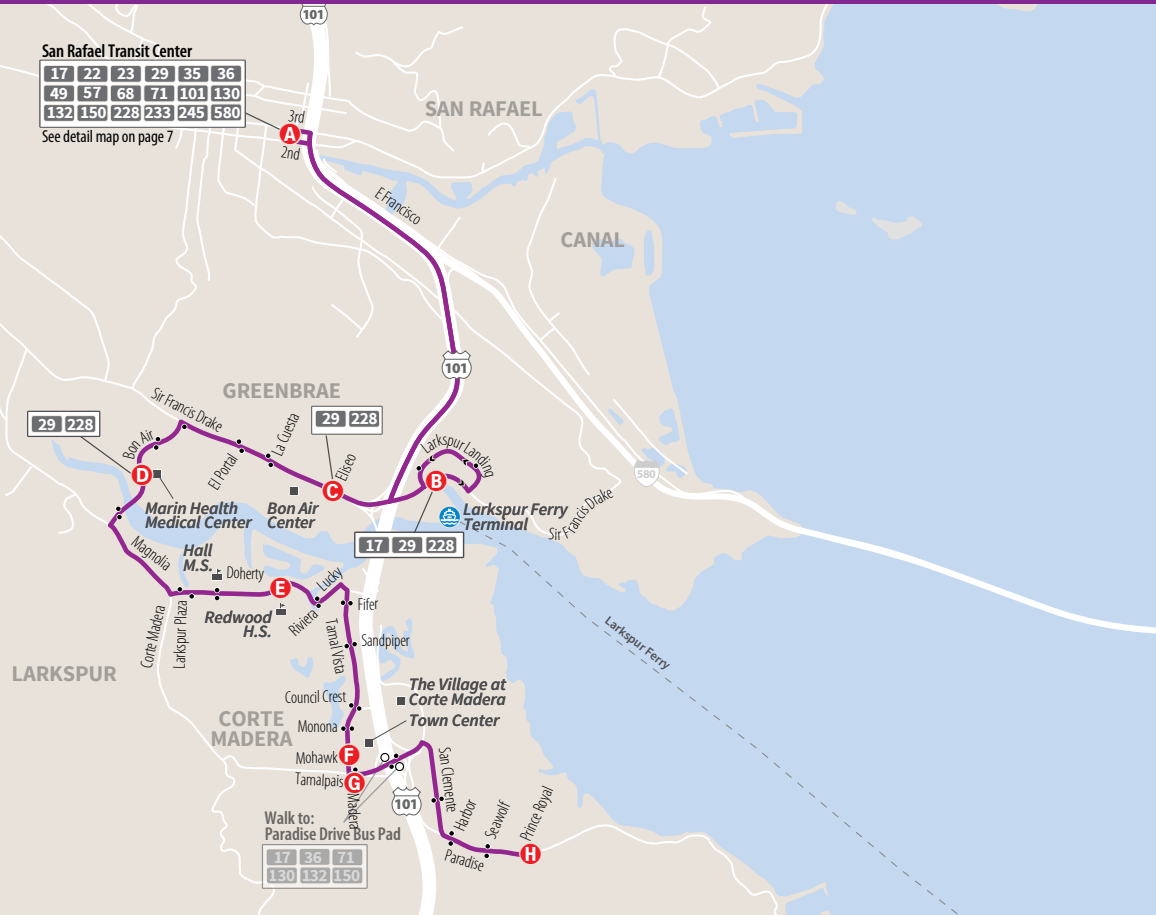


See pages 6-7 for guide to maps and schedules

San Rafael Transit Center

17	22	23	29	35	36
49	57	68	71	101	130
132	150	228	233	245	580

See detail map on page 7



**Monday-Friday** *Lunes - Viernes*

**Southbound to E. Corte Madera**

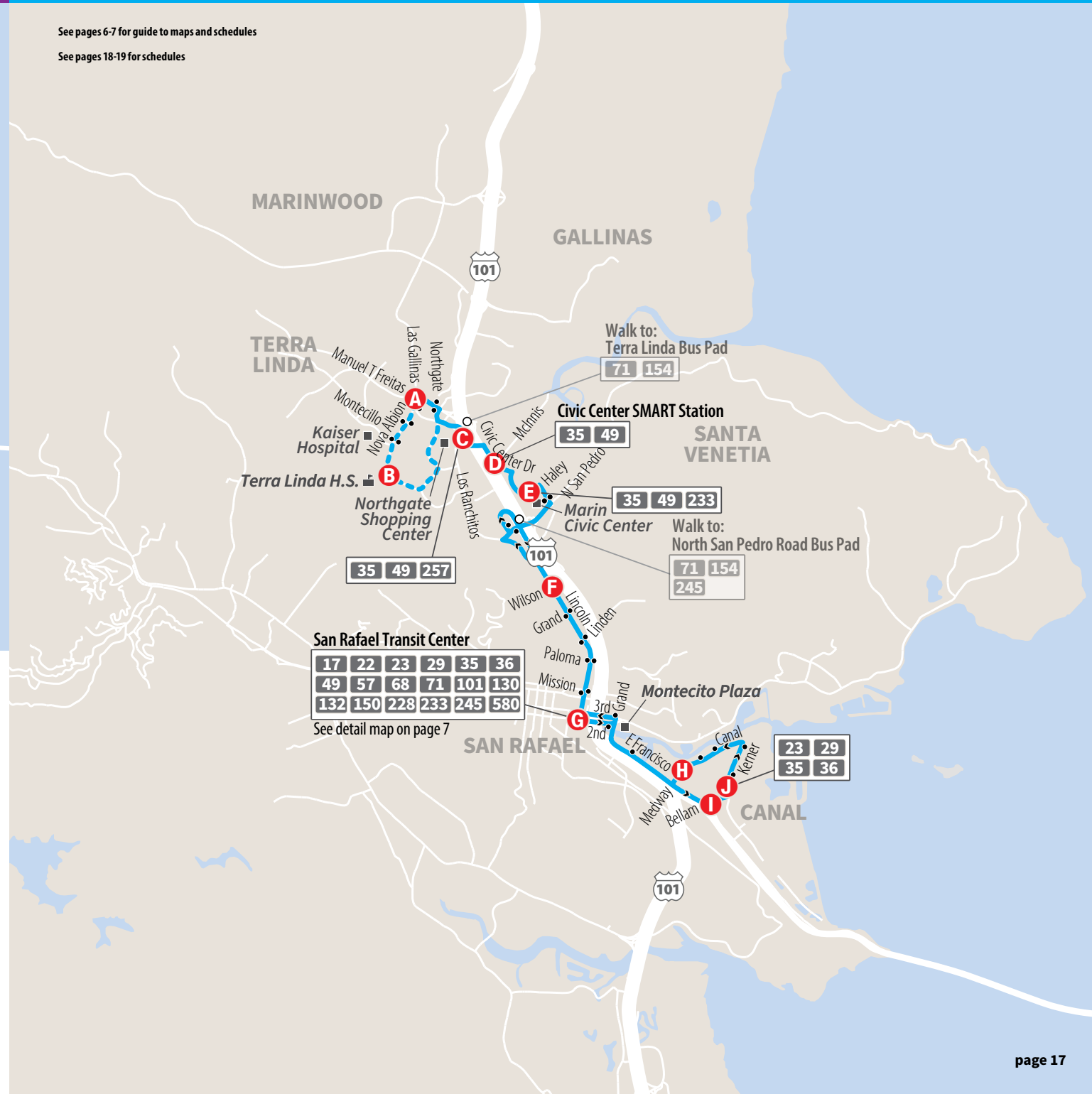
	<b>A</b> San Rafael Transit Center	<b>B</b> E Sir Francis Drake Blvd & Larkspur Landing	<b>C</b> Sir Francis Drake Blvd & Eliseo Dr	<b>D</b> Marin Health Medical Center Bon Air Rd & Schulz Memorial Dr	<b>E</b> Redwood High & Doherty Dr	<b>G</b> Tamalpais Dr & Casa Buena Dr	<b>H</b> San Clemente Parking Lot
<b>AM</b>	7:00	7:07	7:12	7:16	7:20	7:32	7:38
	8:00	8:07	8:12	8:16	8:20	8:32	8:38
	8:37	8:44	8:49	8:53	8:57	9:09	9:15
<b>PM</b>	2:15	2:22	2:27	2:31	2:35	2:47	2:53
	3:10	3:17	3:22	3:26	3:30	3:42	3:48
	3:46	3:55	4:00	4:04	4:08	4:20	4:26

**Northbound to San Rafael**

	<b>H</b> San Clemente Parking Lot	<b>F</b> Madera Blvd & Mohawk Av	<b>E</b> Redwood High & Doherty Dr	<b>D</b> Marin Health Medical Center 250 Bon Air Rd	<b>C</b> Sir Francis Drake Blvd & Eliseo Dr	<b>B</b> E Sir Francis Drake Blvd & Larkspur Landing	<b>A</b> San Rafael Transit Center
<b>AM</b>	7:17	7:23	7:32	7:37	7:42	7:45	7:55
	7:54	8:00	8:09	8:14	8:19	8:22	8:32
	8:47	8:53	9:02	9:07	9:12	9:15	9:25
<b>PM</b>	2:27	2:33	2:42	2:47	2:52	2:55	3:05
	3:03	3:09	3:18	3:23	3:28	3:31	3:41
	3:58	4:04	4:13	4:18	4:23	4:26	4:36
	4:36	4:42	4:51	4:56	5:04	5:07	5:20

See pages 6-7 for guide to maps and schedules

See pages 18-19 for schedules



San Rafael Transit Center

17	22	23	29	35	36
49	57	68	71	101	130
132	150	228	233	245	580

See detail map on page 7

**Monday-Friday** *Lunes - Viernes*

**Southbound to Canal**

	A	B	C	D	E	F	G	H	I
AM	-	-	-	-	-	-	-	5:30	5:35
	-	-	-	-	-	-	-	6:00	6:05
	-	-	-	-	-	-	-	6:13	6:18
	-	-	-	-	-	-	-	6:30	6:35
	-	-	-	-	-	-	-	6:43	6:48
	6:35	-	6:37	6:39	6:41	6:46	6:55	7:00	7:05
	-	-	-	-	-	-	-	7:13	7:18
	7:05	-	7:07	7:09	7:11	7:16	7:25	7:30	7:35
	-	-	-	-	-	-	-	7:43	7:48
	7:35	-	7:37	7:39	7:41	7:46	7:55	8:00	8:05
	-	-	-	-	-	-	-	8:12	8:17
	8:05	-	8:07	8:09	8:11	8:16	8:25	8:30	8:35
	-	-	-	-	-	-	-	8:43	8:48
	8:35	-	8:37	8:39	8:41	8:46	8:55	9:00	9:05
	-	-	-	-	-	-	-	9:12	9:17
	9:05	-	9:07	9:09	9:11	9:16	9:25	9:30	9:35
	-	-	-	-	-	-	-	9:38	9:43
	9:35	-	9:37	9:39	9:41	9:46	9:55	10:00	10:05
	10:05	-	10:07	10:09	10:11	10:16	10:25	10:30	10:35
	10:35	-	10:37	10:39	10:41	10:46	10:55	11:00	11:05
	11:05	-	11:07	11:09	11:11	11:16	11:25	11:30	11:35
PM	11:35	-	11:37	11:39	11:41	11:46	11:55	12:00	12:05
	<b>12:05</b>	-	<b>12:07</b>	<b>12:09</b>	<b>12:11</b>	<b>12:16</b>	<b>12:25</b>	<b>12:30</b>	<b>12:35</b>
	<b>12:35</b>	-	<b>12:37</b>	<b>12:39</b>	<b>12:41</b>	<b>12:46</b>	<b>12:55</b>	<b>1:00</b>	<b>1:05</b>
	<b>1:05</b>	-	<b>1:07</b>	<b>1:09</b>	<b>1:11</b>	<b>1:16</b>	<b>1:25</b>	<b>1:30</b>	<b>1:35</b>
	-	-	-	-	-	-	-	<b>1:43</b>	<b>1:48</b>
	<b>1:35</b>	-	<b>1:37</b>	<b>1:39</b>	<b>1:41</b>	<b>1:46</b>	<b>1:55</b>	<b>2:00</b>	<b>2:05</b>
	-	-	-	-	-	-	-	<b>2:12</b>	<b>2:17</b>
	<b>2:05</b>	-	<b>2:07</b>	<b>2:09</b>	<b>2:11</b>	<b>2:16</b>	<b>2:25</b>	<b>2:30</b>	<b>2:35</b>
	-	-	-	-	-	-	-	<b>2:43</b>	<b>2:48</b>
	<b>2:35</b>	-	<b>2:37</b>	<b>2:39</b>	<b>2:41</b>	<b>2:46</b>	<b>2:55</b>	<b>3:00</b>	<b>3:05</b>
	-	-	-	-	-	-	-	<b>3:12</b>	<b>3:17</b>
	<b>3:05</b>	-	<b>3:07</b>	<b>3:09</b>	<b>3:11</b>	<b>3:16</b>	<b>3:25</b>	<b>3:30</b>	<b>3:35</b>
	-	-	-	-	-	-	-	<b>3:43</b>	<b>3:48</b>
	<b>3:21</b>	<b>3:29</b>	<b>3:35</b>	<b>3:37</b>	<b>3:39</b>	<b>3:44</b>	<b>3:55</b>	<b>4:00</b>	<b>4:05</b>
	-	-	-	-	-	-	-	<b>4:13</b>	<b>4:18</b>
	<b>3:51</b>	<b>3:59</b>	<b>4:05</b>	<b>4:07</b>	<b>4:09</b>	<b>4:14</b>	<b>4:25</b>	<b>4:30</b>	<b>4:35</b>
	-	-	-	-	-	-	-	<b>4:43</b>	<b>4:48</b>
	<b>4:35</b>	-	<b>4:37</b>	<b>4:39</b>	<b>4:41</b>	<b>4:46</b>	<b>4:55</b>	<b>5:00</b>	<b>5:05</b>
	-	-	-	-	-	-	-	<b>5:13</b>	<b>5:18</b>
	<b>5:05</b>	-	<b>5:07</b>	<b>5:09</b>	<b>5:11</b>	<b>5:16</b>	<b>5:25</b>	<b>5:30</b>	<b>5:35</b>
	-	-	-	-	-	-	-	<b>5:43</b>	<b>5:48</b>
	<b>5:35</b>	-	<b>5:37</b>	<b>5:39</b>	<b>5:41</b>	<b>5:46</b>	<b>5:55</b>	<b>6:00</b>	<b>6:05</b>
	<b>6:05</b>	-	<b>6:07</b>	<b>6:09</b>	<b>6:11</b>	<b>6:16</b>	<b>6:25</b>	<b>6:30</b>	<b>6:35</b>
	<b>6:35</b>	-	<b>6:37</b>	<b>6:39</b>	<b>6:41</b>	<b>6:46</b>	<b>6:55</b>	<b>7:00</b>	<b>7:05</b>
	<b>7:05</b>	-	<b>7:07</b>	<b>7:09</b>	<b>7:11</b>	<b>7:16</b>	<b>7:25</b>	<b>7:30</b>	<b>7:35</b>
	<b>7:35</b>	-	<b>7:37</b>	<b>7:39</b>	<b>7:41</b>	<b>7:46</b>	<b>7:55</b>	<b>8:00</b>	<b>8:05</b>
	-	-	-	-	-	-	-	<b>8:30</b>	<b>8:35</b>
	-	-	-	-	-	-	-	<b>9:00</b>	<b>9:05</b>
	<b>9:05</b>	-	<b>9:07</b>	<b>9:09</b>	<b>9:11</b>	<b>9:16</b>	<b>9:25</b>	<b>9:30</b>	<b>9:35</b>
	-	-	-	-	-	-	-	<b>10:00</b>	<b>10:05</b>
	<b>10:05</b>	-	<b>10:07</b>	<b>10:09</b>	<b>10:11</b>	<b>10:16</b>	<b>10:25</b>	<b>10:30</b>	<b>10:35</b>
	-	-	-	-	-	-	-	<b>11:00</b>	<b>11:05</b>
	-	-	-	-	-	-	-	<b>11:30</b>	<b>11:35</b>
AM	-	-	-	-	-	-	-	12:00	12:05
	-	-	-	-	-	-	-	12:30	12:35
	-	-	-	-	-	-	-	1:00	1:05
	-	-	-	-	-	-	-	1:30	1:35
	-	-	-	-	-	-	-	2:00	2:05

**Northbound to Northgate**

	I	H	G	F	E	D	C	A	B
AM	5:08	5:15	5:25	-	-	-	-	-	-
	5:38	5:45	5:55	-	-	-	-	-	-
	6:08	6:15	6:25	-	-	-	-	-	-
	6:21	6:28	6:38	-	-	-	-	-	-
	6:38	6:45	6:55	7:00	7:06	7:10	7:12	7:14	7:17
	6:51	6:58	7:08	-	-	-	-	-	-
	7:08	7:15	7:25	7:30	7:36	7:40	7:42	7:44	7:47
	7:21	7:28	7:38	-	-	-	-	-	-
	7:38	7:45	7:55	8:00	8:06	8:10	8:12	8:14	8:17
	7:51	7:58	8:08	-	-	-	-	-	-
	8:08	8:15	8:25	8:30	8:36	8:40	8:42	8:44	8:47
	8:21	8:28	8:38	-	-	-	-	-	-
	8:38	8:45	8:55	9:00	9:06	9:10	9:12	9:14	9:17
	8:51	8:58	9:08	-	-	-	-	-	-
	9:08	9:15	9:25	9:30	9:36	9:40	9:42	9:44	9:47
	9:21	9:28	9:38	-	-	-	-	-	-
	9:38	9:45	9:55	10:00	10:06	10:10	10:12	10:14	10:17
	10:08	10:15	10:25	10:30	10:36	10:40	10:42	10:44	10:47
	10:38	10:45	10:55	11:00	11:06	11:10	11:12	11:14	11:17
	11:08	11:15	11:25	11:30	11:36	11:40	11:42	11:44	11:47
PM	11:38	11:45	11:55	<b>12:00</b>	<b>12:06</b>	<b>12:10</b>	<b>12:12</b>	<b>12:14</b>	<b>12:17</b>
	<b>12:08</b>	<b>12:15</b>	<b>12:25</b>	<b>12:30</b>	<b>12:36</b>	<b>12:40</b>	<b>12:42</b>	<b>12:44</b>	<b>12:47</b>
	<b>12:38</b>	<b>12:45</b>	<b>12:55</b>	<b>1:00</b>	<b>1:06</b>	<b>1:10</b>	<b>1:12</b>	<b>1:14</b>	<b>1:17</b>
	<b>1:08</b>	<b>1:15</b>	<b>1:25</b>	<b>1:30</b>	<b>1:36</b>	<b>1:40</b>	<b>1:42</b>	<b>1:44</b>	<b>1:47</b>
	<b>1:38</b>	<b>1:45</b>	<b>1:55</b>	<b>2:00</b>	<b>2:05</b>	<b>2:09</b>	<b>2:11</b>	<b>2:13</b>	<b>2:15</b>
	<b>1:51</b>	<b>1:58</b>	<b>2:08</b>	-	-	-	-	-	-
	<b>2:08</b>	<b>2:15</b>	<b>2:25</b>	<b>2:30</b>	<b>2:35</b>	<b>2:39</b>	<b>2:41</b>	<b>2:43</b>	<b>2:45</b>
	<b>2:21</b>	<b>2:28</b>	<b>2:38</b>	-	-	-	-	-	-
	<b>2:38</b>	<b>2:45</b>	<b>2:55</b>	<b>3:00</b>	<b>3:05</b>	<b>3:09</b>	<b>3:11</b>	<b>3:13</b>	<b>3:15</b>
	<b>2:51</b>	<b>2:58</b>	<b>3:08</b>	-	-	-	-	-	-
	<b>3:08</b>	<b>3:15</b>	<b>3:25</b>	<b>3:30</b>	<b>3:35</b>	<b>3:39</b>	<b>3:41</b>	<b>3:43</b>	<b>3:45</b>
	<b>3:21</b>	<b>3:28</b>	<b>3:38</b>	-	-	-	-	-	-
	<b>3:38</b>	<b>3:45</b>	<b>3:55</b>	<b>4:00</b>	<b>4:05</b>	<b>4:09</b>	<b>4:11</b>	<b>4:13</b>	<b>4:15</b>
	<b>3:51</b>	<b>3:58</b>	<b>4:08</b>	-	-	-	-	-	-
	<b>4:08</b>	<b>4:15</b>	<b>4:25</b>	<b>4:30</b>	<b>4:35</b>	<b>4:39</b>	<b>4:41</b>	<b>4:43</b>	<b>4:45</b>
	<b>4:21</b>	<b>4:28</b>	<b>4:38</b>	-	-	-	-	-	-
	<b>4:38</b>	<b>4:45</b>	<b>4:55</b>	<b>5:00</b>	<b>5:05</b>	<b>5:09</b>	<b>5:11</b>	<b>5:13</b>	<b>5:15</b>
	<b>4:51</b>	<b>4:58</b>	<b>5:08</b>	-	-	-	-	-	-
	<b>5:08</b>	<b>5:15</b>	<b>5:25</b>	<b>5:30</b>	<b>5:35</b>	<b>5:39</b>	<b>5:41</b>	<b>5:43</b>	<b>5:45</b>
	<b>5:21</b>	<b>5:28</b>	<b>5:38</b>	-	-	-	-	-	-
	<b>5:38</b>	<b>5:45</b>	<b>5:55</b>	<b>6:00</b>	<b>6:06</b>	<b>6:10</b>	<b>6:12</b>	<b>6:14</b>	<b>6:17</b>
	<b>5:51</b>	<b>5:58</b>	<b>6:08</b>	-	-	-	-	-	-
	<b>6:08</b>	<b>6:15</b>	<b>6:25</b>	<b>6:30</b>	<b>6:36</b>	<b>6:40</b>	<b>6:42</b>	<b>6:44</b>	<b>6:47</b>
	<b>6:38</b>	<b>6:45</b>	<b>6:55</b>	<b>7:00</b>	<b>7:06</b>	<b>7:10</b>	<b>7:12</b>	<b>7:14</b>	<b>7:17</b>
	<b>7:08</b>	<b>7:15</b>	<b>7:25</b>	<b>7:30</b>	<b>7:36</b>	<b>7:40</b>	<b>7:42</b>	<b>7:44</b>	<b>7:47</b>
	<b>7:38</b>	<b>7:45</b>	<b>7:55</b>	-	-	-	-	-	-
	<b>8:08</b>	<b>8:15</b>	<b>8:25</b>	<b>8:30</b>	<b>8:36</b>	<b>8:40</b>	<b>8:42</b>	<b>8:44</b>	<b>8:47</b>
	<b>8:38</b>	<b>8:45</b>	<b>8:55</b>	-	-	-	-	-	-
	<b>9:08</b>	<b>9:15</b>	<b>9:25</b>	<b>9:30</b>	<b>9:36</b>	<b>9:40</b>	<b>9:42</b>	<b>9:44</b>	<b>9:47</b>
	<b>9:38</b>	<b>9:45</b>	<b>9:55</b>	-	-	-	-	-	-
	<b>10:08</b>	<b>10:15</b>	<b>10:25</b>	<b>10:30</b>	<b>10:36</b>	<b>10:40</b>	<b>10:42</b>	<b>10:44</b>	<b>10:47</b>
	<b>10:38</b>	<b>10:45</b>	<b>10:55</b>	-	-	-	-	-	-
	<b>11:08</b>	<b>11:15</b>	<b>11:25</b>	-	-	-	-	-	-
	<b>11:38</b>	<b>11:45</b>	<b>11:55</b>	-	-	-	-	-	-
AM	12:08	12:15	12:25	-	-	-	-	-	-
	12:38	12:45	12:55	-	-	-	-	-	-
	1:08	1:15	1:25	-	-	-	-	-</	

**Monday-Friday**

Lunes - Viernes

**Southbound to Marin City**

	<b>A</b> Kerner Blvd & Larkspur St	<b>B</b> Medway Rd & Mill St	Arrive <b>D</b> San Rafael Transit Center	Depart <b>D</b> San Rafael Transit Center	<b>E</b> Hwy 101 @ Lucky Dr Bus Pad	<b>F</b> Hwy 101 @ Tamaipas Dr Bus Pad	<b>H</b> Strawberry Village Reed Blvd & Belvedere Dr	<b>I</b> Redwood Hwy Frontage Rd & De Silva Island Dr	<b>J</b> Marin City Hub
AM	5:53	6:00	6:10	-	-	-	-	-	-
	6:23	6:30	6:40	6:43	6:47	6:48	6:55	6:58	7:03
	6:53	7:00	7:10	7:13	7:17	7:18	7:25	7:28	7:33
	7:23	7:30	7:40	7:43	7:47	7:48	7:55	7:58	8:03
	7:53	8:00	8:10	8:13	8:17	8:18	8:25	8:28	8:33
	8:23	8:30	8:40	8:43	8:47	8:48	8:55	8:58	9:03
	8:53	9:00	9:10	9:13	9:17	9:18	9:25	9:28	9:33
	9:23	9:30	9:40	9:43	9:47	9:48	9:55	9:58	10:03
	9:53	10:00	10:10	10:13	10:17	10:18	10:25	10:28	10:33
	10:23	10:30	10:40	10:43	10:47	10:48	10:55	10:58	11:03
	10:53	11:00	11:10	11:13	11:17	11:18	11:25	11:28	11:33
PM	11:23	11:30	11:40	11:43	11:47	11:48	11:55	11:58	12:03
	11:53	12:00	12:10	12:13	12:17	12:18	12:25	12:28	12:33
	12:23	12:30	12:40	12:43	12:47	12:48	12:55	1:00	1:05
	12:53	1:00	1:10	1:13	1:17	1:20	1:27	1:30	1:35
	1:23	1:30	1:40	1:43	1:47	1:50	1:57	2:00	2:05
	1:53	2:00	2:10	2:13	2:17	2:20	2:27	2:30	2:35
	2:23	2:30	2:40	2:43	2:47	2:50	2:57	3:00	3:05
	2:53	3:00	3:10	3:13	3:17	3:20	3:27	3:30	3:35
	3:23	3:30	3:40	3:43	3:47	3:50	3:57	4:00	4:05
	3:53	4:00	4:10	4:13	4:17	4:20	4:27	4:30	4:35
	4:23	4:30	4:40	4:43	4:47	4:50	4:57	5:00	5:05
	4:53	5:00	5:10	5:13	5:17	5:20	5:27	5:30	5:35
	5:23	5:30	5:40	5:43	5:47	5:50	5:57	6:00	6:05
	5:53	6:00	6:10	6:13	6:17	6:20	6:27	6:30	6:35
	6:23	6:30	6:40	6:43	6:47	6:50	6:57	7:00	7:05
	6:53	7:00	7:10	-	-	-	-	-	-
	7:23	7:30	7:40	-	-	-	-	-	-
	7:53	8:00	8:10	-	-	-	-	-	-

**Northbound to San Rafael**

	<b>J</b> Marin City Hub	<b>I</b> Hwy 101 @ Seminary Dr Bus Pad	<b>H</b> Strawberry Village Reed Blvd & Belvedere Dr	<b>G</b> Hwy 101 @ Tiburon Wye Bus Pad	<b>F</b> Hwy 101 @ Paradise Dr Bus Pad	<b>E</b> Hwy 101 @ Lucky Dr Bus Pad	Arrive <b>D</b> San Rafael Transit Center	Depart <b>D</b> San Rafael Transit Center	<b>C</b> Bellam Blvd & Francisco Blvd E	<b>A</b> Kerner Blvd & Larkspur St
AM	7:16	7:20	7:24	7:26	7:29	7:31	7:42	7:45	7:50	6:23
	7:46	7:50	7:54	7:56	7:59	8:01	8:12	8:15	8:20	8:23
	8:16	8:20	8:24	8:26	8:29	8:31	8:42	8:45	8:50	8:53
	8:46	8:50	8:54	8:56	8:59	9:01	9:12	9:15	9:20	9:23
	9:16	9:20	9:24	9:26	9:29	9:31	9:42	9:45	9:50	9:53
	9:46	9:50	9:54	9:56	9:59	10:01	10:12	10:15	10:20	10:23
	10:16	10:20	10:24	10:26	10:29	10:31	10:42	10:45	10:50	10:53
	10:46	10:50	10:54	10:56	10:59	11:01	11:12	11:15	11:20	11:23
	11:16	11:20	11:24	11:26	11:29	11:31	11:42	11:45	11:50	11:53
	11:46	11:50	11:54	11:56	11:59	12:01	12:12	12:15	12:20	12:23
PM	12:16	12:20	12:24	12:26	12:29	12:31	12:42	12:45	12:50	12:53
	12:46	12:50	12:54	12:56	12:59	1:01	1:12	1:15	1:20	1:23
	1:12	1:17	1:21	1:23	1:26	1:28	1:42	1:45	1:50	1:53
	1:42	1:47	1:51	1:53	1:56	1:58	2:12	2:15	2:20	2:23
	2:12	2:17	2:21	2:23	2:26	2:28	2:42	2:45	2:50	2:53
	2:42	2:47	2:51	2:53	2:56	2:58	3:12	3:15	3:20	3:23
	3:01	3:06	3:11	3:14	3:20	3:23	3:42	3:45	3:50	3:53
	3:31	3:36	3:41	3:44	3:50	3:53	4:12	4:15	4:20	4:23
	4:01	4:06	4:11	4:14	4:20	4:23	4:42	4:45	4:50	4:53
	4:31	4:36	4:41	4:44	4:50	4:53	5:12	5:15	5:20	5:23
	5:01	5:06	5:11	5:14	5:20	5:23	5:42	5:45	5:50	5:53
	5:36	5:40	5:45	5:48	5:53	5:56	6:12	6:15	6:20	6:23
	6:06	6:10	6:15	6:18	6:23	6:26	6:42	6:45	6:50	6:53
	6:46	6:50	6:54	6:56	6:59	7:01	7:12	7:15	7:20	7:23
	7:16	7:20	7:24	7:26	7:29	7:31	7:42	7:45	7:50	7:53

**Saturday**

**/Sunday**

**/Holiday**

Fines de Semana y Días Festivos

**Southbound to Marin City**

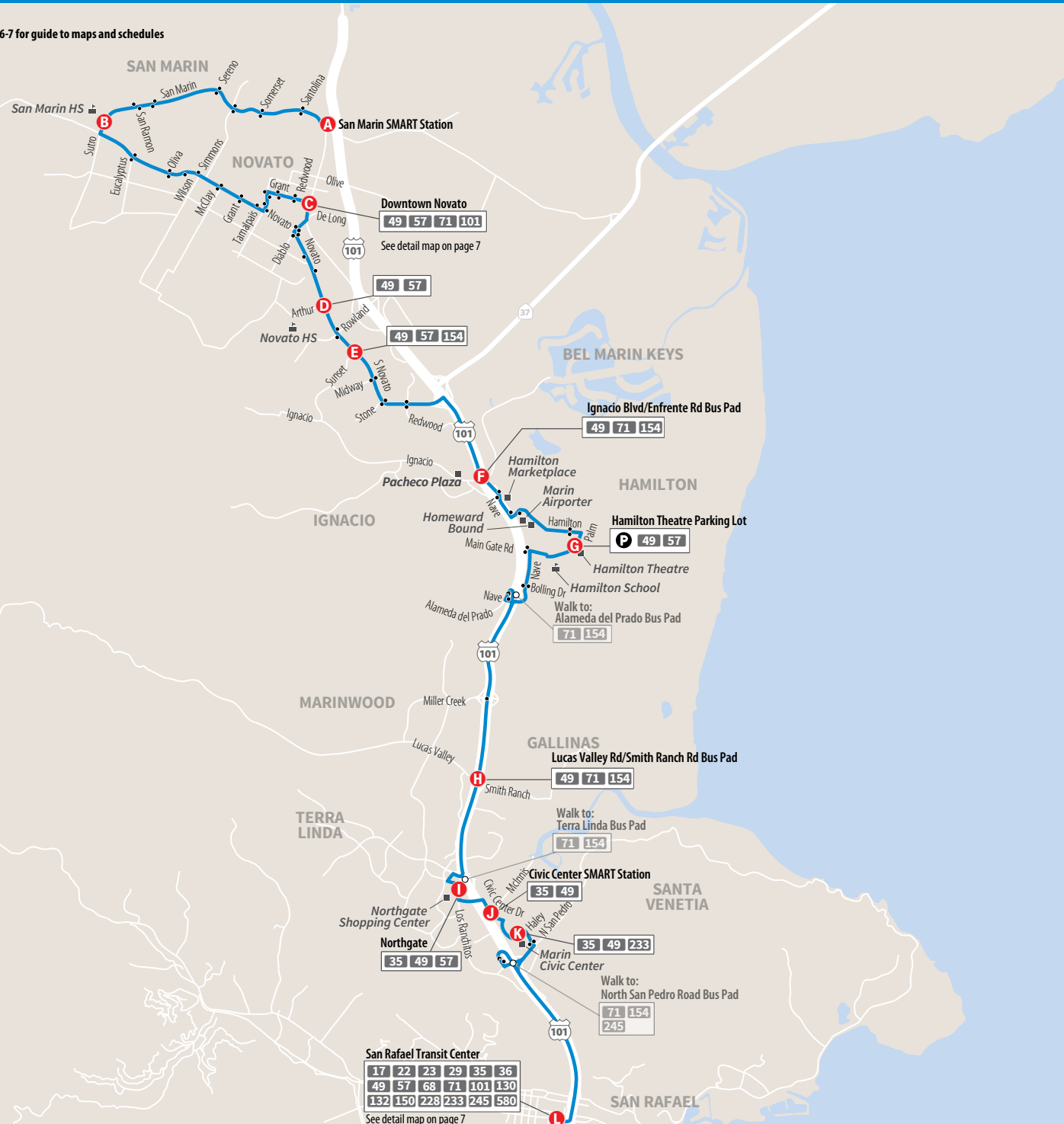
	<b>A</b> Kerner Blvd & Larkspur St	<b>B</b> Medway Rd & Mill St	Arrive <b>D</b> San Rafael Transit Center	Depart <b>D</b> San Rafael Transit Center	<b>E</b> Hwy 101 @ Lucky Dr Bus Pad	<b>F</b> Hwy 101 @ Tamaipas Dr Bus Pad	<b>H</b> Strawberry Village Reed Blvd & Belvedere Dr	<b>I</b> Redwood Hwy Frontage Rd & De Silva Island Dr	<b>J</b> Marin City Hub
AM	7:23	7:30	7:40	7:45	7:49	7:50	7:57	8:00	8:06
	7:53	8:00	8:10	8:15	8:19	8:20	8:27	8:30	8:36
	8:23	8:30	8:40	8:45	8:49	8:50	8:57	9:00	9:06
	8:53	9:00	9:10	9:15	9:19	9:20	9:27	9:30	9:36
	9:23	9:30	9:40	9:45	9:49	9:50	9:57	10:00	10:06
	9:53	10:00	10:10	10:15	10:19	10:20	10:27	10:30	10:36
	10:23	10:30	10:40	10:45	10:49	10:50	10:57	11:00	11:06
	10:53	11:00	11:10	11:15	11:19	11:20	11:27	11:30	11:36
PM	11:23	11:30	11:40	11:45	11:49	11:50	11:57	12:00	12:06
	11:53	12:00	12:10	12:15	12:19	12:20	12:27	12:30	12:36
	12:23	12:30	12:40	12:45	12:49	12:50	12:57	1:00	1:06
	12:53	1:00	1:10	1:15	1:19	1:20	1:27	1:30	1:36
	1:23	1:30	1:40	1:45	1:49	1:50	1:57	2:00	2:06
	1:53	2:00	2:10	2:15	2:19	2:20	2:27	2:30	2:36
	2:23	2:30	2:40	2:45	2:49	2:50	2:57	3:00	3:06
	2:53	3:00	3:10	3:15	3:19	3:20	3:27	3:30	3:36
	3:23	3:30	3:40	3:45	3:49	3:50	3:57	4:00	4:06
	3:53	4:00	4:10	4:15	4:19	4:20	4:27	4:30	4:36
	4:23	4:30	4:40	4:45	4:49	4:50	4:57	5:00	5:06
	4:53	5:00	5:10	5:15	5:19	5:20	5:27	5:30	5:36
	5:23	5:30	5:40	5:45	5:49	5:50	5:57	6:00	6:06
	5:53	6:00	6:10	6:15	6:19	6:20	6:27	6:30	6:36
	6:23	6:30	6:40	-	-	-	-	-	-

**Northbound to San Rafael**

	<b>J</b> Marin City Hub	<b>I</b> Hwy 101 @ Seminary Dr Bus Pad	<b>H</b> Strawberry Village Reed Blvd & Belvedere Dr	<b>G</b> Hwy 101 @ Tiburon Wye Bus Pad	<b>F</b> Hwy 101 @ Paradise Dr Bus Pad	<b>E</b> Hwy 101 @ Lucky Dr Bus Pad	Arrive <b>D</b> San Rafael Transit Center	Depart <b>D</b> San Rafael Transit Center	<b>C</b> Bellam Blvd & Francisco Blvd E	<b>A</b> Kerner Blvd & Larkspur St
AM	7:14	7:19	7:23	7:25	7:28	7:29	7:40	7:45	7:50	7:53
	7:44	7:49	7:53	7:55	7:58	7:59	8:10	8:15	8:20	8:23
	8:14	8:19	8:23	8:25	8:28	8:29	8:40	8:45	8:50	8:53
	8:44	8:49	8:53	8:55	8:58	8:59	9:10	9:15	9:20	9:23
	9:14	9:19	9:23	9:25	9:28	9:29	9:40	9:45	9:50	9:53
	9:44	9:49	9:53	9:55	9:58	9:59	10:10	10:15	10:20	10:23
	10:14	10:19	10:23	10:25	10:28	10:29	10:40	10:45	10:50	10:53
	10:44	10:49	10:53	10:55	10:58	10:59	11:10	11:15	11:20	11:23
	11:14	11:19	11:23	11:25	11:28	11:29	11:40	11:45	11:50	11:53
	11:44	11:49	11:53	11:55	11:58	11:59	12:10	12:15	12:20	12:23
PM	12:14	12:19	12:23	12:25	12:28	12:29	12:40	12:45	12:50	12:53
	12:44	12:49	12:53	12:55	12:58	12:59	1:10	1:15	1:20	1:23
	1:14	1:19	1:23	1:25	1:28	1:29	1:40	1:45	1:50	1:53
	1:40	1:45	1:49	1:51	1:54	1:56	2:10	2:15	2:20	2:23
	2:10	2:15	2:19	2:21	2:24	2:26	2:40	2:45	2:50	2:53
	2:40	2:45	2:49	2:51	2:54	2:56	3:10	3:15	3:20	3:23
	3:10	3:15	3:19	3:21	3:24	3:26	3:40	3:45	3:50	3:53
	3:39	3:44	3:48	3:50	3:53	3:56	4:10	4:15	4:20	4:23
	4:08	4:13	4:17	4:19	4:23	4:26	4:40	4:45	4:50	4:53
	4:38	4:43	4:47	4:49	4:53	4:56	5:10	5:15	5:20	5:23
	5:08	5:13	5:17	5:19	5:23	5:26	5:40	5:45	5:50	5:53
	5:43	5:48	5:52	5:54	5:57	5:59	6:10	6:15	6:20	6:23



See pages 6-7 for guide to maps and schedules



**Monday-Friday** *Lunes - Viernes*

**Southbound to San Rafael**

	A	B	C	D	E	F	G	H	I	J	K	L
AM	6:00	6:06	6:18	6:23	6:24	6:30	6:40	6:49	6:54	6:56	6:58	7:10
	6:28	6:34	6:46	6:51	6:52	7:00	7:10	7:19	7:24	7:26	7:28	7:40
	6:58	7:04	7:16	7:21	7:22	7:30	7:40	7:49	7:54	7:56	7:58	8:10
	7:28	7:34	7:46	7:51	7:52	8:00	8:10	8:19	8:24	8:26	8:28	8:40
	7:58	8:04	8:16	8:21	8:22	8:30	8:40	8:49	8:54	8:56	8:58	9:10
	8:21	8:27	8:42	8:49	8:52	9:00	9:10	9:19	9:24	9:26	9:28	9:40
	9:01	9:07	9:19	9:24	9:25	9:30	9:40	9:49	9:54	9:56	9:58	10:10
	9:31	9:37	9:49	9:54	9:55	10:00	10:10	10:19	10:24	10:26	10:28	10:40
	10:01	10:07	10:19	10:24	10:25	10:30	10:40	10:49	10:54	10:56	10:58	11:10
	10:31	10:37	10:49	10:54	10:55	11:00	11:10	11:19	11:24	11:26	11:28	11:40
	11:01	11:07	11:19	11:24	11:25	11:30	11:40	11:49	11:54	11:56	11:58	12:10
PM	11:31	11:37	11:49	11:54	11:55	12:00	12:10	12:19	12:24	12:26	12:28	12:40
	12:01	12:07	12:19	12:24	12:25	12:30	12:40	12:49	12:54	12:56	12:58	1:10
	12:31	12:37	12:49	12:54	12:55	1:00	1:10	1:19	1:24	1:26	1:28	1:40
	1:01	1:07	1:19	1:24	1:25	1:30	1:40	1:49	1:54	1:56	1:58	2:10
	1:31	1:37	1:49	1:54	1:55	2:00	2:10	2:19	2:24	2:26	2:28	2:40
	2:01	2:07	2:19	2:24	2:25	2:30	2:40	2:49	2:54	2:56	2:58	3:10
	2:31	2:37	2:49	2:54	2:55	3:00	3:10	3:19	3:24	3:26	3:28	3:40
	3:01	3:07	3:19	3:24	3:25	3:30	3:40	3:49	3:54	3:56	3:58	4:10
	3:27	3:33	3:45	3:50	3:53	3:58	4:10	4:19	4:24	4:26	4:28	4:40
	3:54	4:00	4:15	4:20	4:23	4:28	4:40	4:49	4:54	4:56	4:58	5:10
	4:28	4:34	4:49	4:54	4:55	5:00	5:10	5:19	5:24	5:26	5:28	5:40
	5:01	5:07	5:19	5:24	5:25	5:30	5:40	5:49	5:54	5:56	5:58	6:10
	5:31	5:37	5:49	5:54	5:55	6:00	6:10	6:19	6:24	6:26	6:28	6:40
	6:01	6:07	6:19	6:24	6:25	6:30	6:40	6:49	6:54	6:56	6:58	7:10
	7:01	7:07	7:19	7:24	7:25	7:30	7:40	7:49	7:54	7:56	7:58	8:10
	8:01	8:07	8:19	8:24	8:25	8:30	8:40	8:49	8:54	8:56	8:58	9:10

**Northbound to Novato**

	L	K	J	I	H	G	F	E	D	C	X	A
AM	6:15	6:22	6:24	6:26	6:32	6:40	6:46	6:52	6:54	6:58	7:08	7:16
	7:15	7:22	7:24	7:26	7:32	7:40	7:46	7:52	7:54	8:00	8:12	8:20
	7:45	7:52	7:54	7:56	8:02	8:10	8:16	8:22	8:24	8:30	8:42	8:50
	8:15	8:22	8:24	8:26	8:32	8:40	8:46	8:52	8:54	9:00	9:12	9:20
	8:45	8:52	8:54	8:56	9:02	9:10	9:16	9:21	9:23	9:27	9:37	9:45
	9:15	9:22	9:24	9:26	9:32	9:40	9:46	9:51	9:53	9:57	10:07	10:15
	9:45	9:52	9:54	9:56	10:02	10:10	10:16	10:21	10:23	10:27	10:37	10:45
	10:15	10:22	10:24	10:26	10:32	10:40	10:46	10:51	10:53	10:57	11:07	11:15
	10:45	10:52	10:54	10:56	11:02	11:10	11:16	11:21	11:23	11:27	11:37	11:45
	11:15	11:22	11:24	11:26	11:32	11:40	11:46	11:51	11:53	11:57	12:07	12:15
PM	11:45	11:52	11:54	11:56	12:02	12:10	12:16	12:21	12:23	12:27	12:37	12:45
	12:15	12:22	12:24	12:26	12:32	12:40	12:46	12:51	12:53	12:57	1:07	1:15
	12:45	12:52	12:54	12:56	1:02	1:10	1:16	1:21	1:23	1:27	1:37	1:45
	1:15	1:22	1:24	1:26	1:32	1:40	1:46	1:51	1:53	1:57	2:07	2:15
	1:45	1:52	1:54	1:56	2:02	2:10	2:16	2:21	2:23	2:27	2:37	2:45
	2:15	2:22	2:24	2:26	2:32	2:40	2:46	2:51	2:53	2:57	3:07	3:15
	2:45	2:52	2:54	2:56	3:02	3:10	3:16	3:21	3:23	3:27	3:37	3:45
	3:15	3:22	3:24	3:26	3:32	3:40	3:46	3:51	3:53	3:57	4:11	4:19
	3:45	3:52	3:54	3:56	4:02	4:10	4:16	4:21	4:23	4:27	4:41	4:49
	4:15	4:22	4:24	4:26	4:32	4:40	4:46	4:51	4:53	4:57	5:11	5:19
	4:45	4:52	4:54	4:56	5:02	5:10	5:16	5:21	5:23	5:27	5:41	5:49
	5:15	5:22	5:24	5:26	5:32	5:40	5:46	5:51	5:53	5:57	6:11	6:19
	5:45	5:52	5:54	5:56	6:02	6:10	6:16	6:21	6:23	6:27	6:41	6:49
	6:15	6:22	6:24	6:26	6:32	6:40	6:46	6:51	6:53	6:57	7:11	7:19
	7:15	7:22	7:24	7:26	7:32	7:40	7:46	7:51	7:53	7:57	8:07	8:15
	8:15	8:22	8:24	8:26	8:32	8:40	8:46	8:51	8:53	8:57	9:07	9:15

**Saturday/Sunday/Holiday** *Fines de Semana y Dias Festivos*

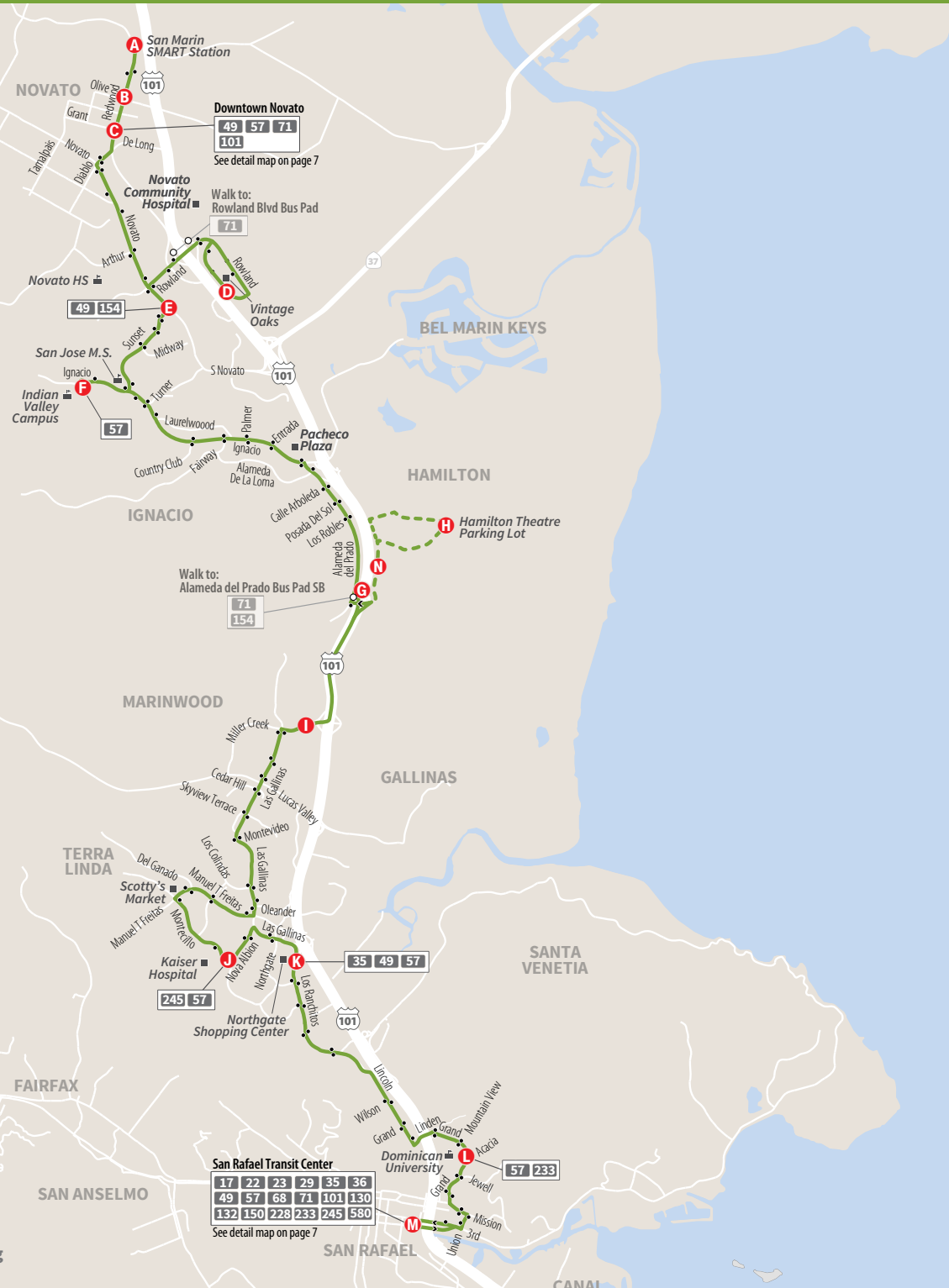
**Southbound to San Rafael**

	A	B	C	D	E	F	G	H	I	J	K	L
AM	8:06	8:12	8:22	8:27	8:28	8:34	8:42	8:51	8:56	8:58	9:00	9:10
	9:06	9:12	9:22	9:27	9:28	9:34	9:42	9:51	9:56	9:58	10:00	10:10
	10:06	10:12	10:22	10:27	10:28	10:34	10:42	10:51	10:56	10:58	11:00	11:10
PM	12:06	12:12	12:22	12:27	12:28	12:34	12:42	12:51	12:56	12:58	1:00	1:10
	1:06	1:12	1:22	1:27	1:28	1:34	1:42	1:51	1:56	1:58	2:00	2:10
	2:06	2:12	2:22	2:27	2:28	2:34	2:42	2:51	2:56	2:58	3:00	3:10
	3:06	3:12	3:22	3:27	3:28	3:34	3:42	3:51	3:56	3:58	4:00	4:10
	4:06	4:12	4:22	4:27	4:28	4:34	4:42	4:51	4:56	4:58	5:00	5:10
	5:06	5:12	5:22	5:27	5:28	5:34	5:42	5:51	5:56	5:58	6:00	6:10
	6:06	6:12	6:22	6:27	6:28	6:34	6:42	6:51	6:56	6:58	7:00	7:10
	7:06	7:12	7:22	7:27	7:28	7:34	7:42	7:51	7:56	7:58	8:00	8:10
	8:06	8:12	8:22	8:27	8:28	8:34	8:42	8:51	8:56	8:58	9:00	9:10
	9:06	9:12	9:22	9:27	9:28	9:34	9:42	9:51	9:56	9:58	10:00	10:10
	10:06	10:12	10:22	10:27	10:28	10:34	10:42	10:51	10:56	10:58	11:00	11:10

**Northbound to Novato**

	L	K	J	I	H	G	F	E	D	C	B	A
AM	7:15	7:22	7:24	7:26	7:30	7:37	7:42	7:47	7:49	7:53	8:03	8:11
	8:15	8:22	8:24	8:26	8:30	8:37	8:42	8:47	8:49	8:53	9:03	9:11
	9:15	9:22	9:24	9:26	9:30	9:37	9:42	9:47	9:49	9:53	10:03	10:11
	10:15	10:22	10:24	10:26	10:30	10:37	10:42	10:47	10:49	10:53	11:03	11:11
PM	11:15	11:22	11:24	11:26	11:30	11:37	11:42	11:47	11:49	11:53	12:03	12:11
	12:15	12:22	12:24	12:26	12:30	12:37	12:42	12:47	12:49	12:53	1:03	1:11
	1:15	1:22	1:24	1:26	1:30	1:37	1:42	1:47	1:49	1:53	2:03	2:11
	2:15	2:22	2:24	2:26	2:30	2:37	2:42	2:47	2:49	2:53	3:03	3:11
	3:15	3:22	3:24	3:26	3:30	3:37	3:42	3:47	3:49	3:53	4:03	4:10
	4:15	4:22	4:24	4:26	4:30	4:37	4:42	4:47	4:49	4:53	5:03	5:10
	5:15	5:22	5:24	5:26	5:30	5:37	5:42	5:47	5:49	5:53	6:03	6:10
	6:15	6:22	6:24	6:26	6:30	6:37	6:42	6:47	6:49	6:53	7:03	7:10
	7:15	7:22	7:24	7:26	7:30	7:37	7:42	7:47	7:49	7:53	8:03	8:10
	8:15	8:22	8:24	8:26	8:30	8:37	8:42	8:47	8:49	8:53	9:03	9:11
	9:15	9:22	9:24	9:26	9:30	9:37	9:42	9:47	9:49	9:53	10:03	10:11

See pages 6-7 for guide to maps and schedules



**Monday-Friday**

Lunes - Viernes

**Southbound to San Rafael**

	<b>A</b> Novato San Marin SMART Station	<b>B</b> Redwood Blvd & Olive Ave	<b>C</b> Novato Redwood Blvd & Grant Ave	<b>D</b> Vintage Way At Sleep Train	<b>E</b> S Novato Blvd & Sunset Pkwy	<b>F</b> Indian Valley College	<b>G</b> Alameda Del Prado @ Hwy 101 SB	<b>H</b> Hamilton Theatre Parking Lot	<b>I</b> Miller Creek Rd & Marinwood Av	<b>J</b> Montecillo Rd At Kaiser Hospital Lot A	<b>K</b> Las Gallinas Ave at Northgate Mall	<b>L</b> Dominican University Grand Av & Acacia Av	<b>M</b> San Rafael Transit Center
<b>AM</b>	6:25	6:27	6:29	-	6:38	6:44	6:52	-	6:54	7:06	7:10	7:15	7:25
	6:49	6:51	6:53	7:03	7:09	7:15	7:24	7:32	-	7:40	7:55	8:10	8:25
	7:01	7:03	7:05	7:17	7:23	7:29	7:38	-	7:40	7:55	8:00	8:10	8:25
	8:01	8:03	8:05	8:17	8:23	8:29	8:38	-	8:40	8:55	9:00	9:10	9:25
	8:35	8:37	8:39	8:51	8:57	9:03	9:12	9:20	-	-	-	-	-
	9:10	9:12	9:14	9:26	9:32	9:38	9:47	-	9:49	10:01	10:06	10:15	10:25
	10:10	10:12	10:14	10:26	10:32	10:38	10:47	-	10:49	11:01	11:06	11:15	11:25
	11:10	11:12	11:14	11:26	11:32	11:38	11:47	-	11:49	12:01	12:06	12:15	12:25
<b>PM</b>	12:10	12:12	12:14	12:26	12:32	12:38	12:47	-	12:49	1:01	1:06	1:15	1:25
	1:08	1:10	1:12	1:24	1:32	1:38	1:47	-	1:49	2:01	2:06	2:15	2:25
	1:32	1:34	1:36	1:48	1:56	2:02	2:11	2:19	-	-	-	-	-
	2:08	2:10	2:12	2:24	2:32	2:38	2:47	-	2:49	3:01	3:06	3:15	3:25
	2:27	2:29	2:31	2:43	2:51	2:57	3:06	3:14	-	-	-	-	-
	3:08	3:10	3:12	3:24	3:32	3:38	3:47	-	3:49	4:01	4:06	4:15	4:25
	3:40	3:42	3:44	-	3:53	3:59	4:08	4:18	-	-	-	-	-
	4:08	4:10	4:12	4:24	4:32	4:38	4:47	-	4:49	5:01	5:06	5:15	5:25
	4:32	4:34	4:36	4:48	4:56	5:02	5:11	5:19	-	-	-	-	-
	5:09	5:11	5:13	5:25	5:33	5:39	5:48	-	5:50	6:02	6:07	6:15	6:25
	6:17	6:19	6:21	6:31	6:37	6:41	6:50	-	6:52	7:02	7:07	7:15	7:25
	7:17	7:19	7:21	7:31	7:37	7:41	7:50	-	7:52	8:02	8:07	8:15	8:25
	8:17	8:19	8:21	8:31	8:37	8:41	8:50	-	8:52	9:02	9:07	9:15	9:25

**Northbound to San Marin**

	<b>M</b> San Rafael Transit Center	<b>L</b> Dominican University Grand Av & Acacia Av	<b>K</b> Las Gallinas Ave & Northgate Mall	<b>J</b> Nova Albion Way & Montecillo Rd	<b>I</b> Miller Creek Rd & Marinwood Av	<b>H</b> Hamilton Theatre Parking Lot	<b>N</b> Nave Dr & Bolling Dr	<b>G</b> Alameda Del Prado Bus Pad	<b>F</b> Indian Valley College	<b>E</b> S Novato Blvd & Sunset Pkwy	<b>D</b> Vintage Way At Sleep Train	<b>C</b> Novato Redwood Blvd & Grant Ave	<b>B</b> Redwood Blvd & Olive Ave	<b>A</b> Novato San Marin SMART Station
<b>AM</b>	-	-	-	-	-	7:13	7:16	-	7:31	7:36	7:43	7:55	8:20	7:59
	-	-	-	-	-	7:45	7:48	-	8:03	8:08	-	8:18	8:20	8:22
	7:30	7:36	7:46	7:51	8:03	-	-	8:06	8:19	8:24	8:31	8:43	8:45	8:47
	8:30	8:36	8:46	8:51	9:03	-	-	9:06	9:19	9:24	9:31	9:43	9:45	9:47
	9:30	9:36	9:46	9:51	10:03	-	-	10:06	10:19	10:24	10:31	10:43	10:45	10:47
	10:30	10:36	10:46	10:51	11:03	-	-	11:06	11:19	11:24	11:31	11:43	11:45	11:47
<b>PM</b>	11:30	11:36	11:46	11:51	12:03	-	-	12:06	12:19	12:24	12:31	12:43	12:45	12:47
	12:30	12:36	12:46	12:51	1:03	-	-	1:06	1:19	1:24	1:31	1:43	1:45	1:47
	-	-	-	-	-	1:35	1:38	-	1:53	1:58	2:05	2:17	2:19	2:21
	1:30	1:36	1:46	1:51	2:03	-	-	2:06	2:19	2:24	2:31	2:43	2:45	2:47
	-	-	-	-	-	2:35	2:38	-	2:53	2:58	3:05	3:17	3:19	3:21
	2:30	2:36	2:46	2:51	3:03	-	-	3:06	3:19	3:24	3:31	3:43	3:45	3:47
	-	-	-	-	-	3:35	3:38	-	3:53	3:58	4:05	4:17	4:19	4:21
	3:30	3:36	3:46	3:51	4:03	-	-	4:06	4:19	4:24	4:31	4:43	4:45	4:47
	4:30	4:36	4:46	4:51	5:03	-	-	5:06	5:19	5:24	5:31	5:43	5:45	5:47
	5:30	5:36	5:46	5:51	6:03	-	-	6:06	6:19	6:24	6:31	6:43	6:45	6:47
	6:30	6:36	6:46	6:51	7:03	-	-	7:06	7:19	7:24	7:31	7:43	7:45	7:47
	7:30	7:36	7:46	7:51	8:03	-	-	8:06	8:19	8:24	8:31	8:43	8:45	8:47
	8:30	8:36	8:46	8:51	9:03	-	-	9:06	9:19	9:24	9:31	9:43	9:45	9:47

**Saturday/Sunday/Holiday**

Fines de Semana y Días Festivos

**Southbound to Hamilton**

	<b>A</b> Novato San Marin SMART Station	<b>B</b> Redwood Blvd & Olive Ave	<b>C</b> Novato Redwood Blvd & Grant Ave	<b>D</b> Vintage Way At Sleep Train	<b>E</b> S Novato Blvd & Sunset Pkwy	<b>F</b> Indian Valley College	<b>G</b> Alameda Del Prado @ Hwy 101 SB	<b>H</b> Hamilton Theatre Parking Lot
<b>AM</b>	8:26	8:28	8:30	8:39	8:47	8:53	9:02	9:08
	9:26	9:28	9:30	9:39	9:47	9:53	10:02	10:08
	10:26	10:28	10:30	10:39	10:47	10:53	11:02	11:08
<b>PM</b>	11:26	11:28	11:30	11:42	11:50	11:56	12:05	12:11
	12:26	12:28	12:30	12:42	12:50	12:56	1:05	1:11
	1:26	1:28	1:30	1:42	1:50	1:56	2:05	2:11
	2:26	2:28	2:30	2:42	2:50	2:56	3:05	3:11
	3:26	3:28	3:30	3:42	3:50	3:56	4:05	4:11
	4:26	4:28	4:30	4:42	4:50	4:56	5:05	5:11
	5:26	5:28	5:30	5:42	5:50	5:56	6:05	6:11
	6:26	6:28	6:30	6:42	6:50	6:56	7:05	7:11
	7:26	7:28	7:30	7:42	7:50	7:56	8:05	8:11

**Northbound to San Marin**

	<b>H</b> Hamilton Theatre Parking Lot	<b>N</b> Nave Dr & Bolling Dr	<b>F</b> Indian Valley College	<b>E</b> S Novato Blvd & Sunset Pkwy	<b>D</b> Vintage Way At Sleep Train	<b>C</b> Novato Redwood Blvd & Grant Ave	<b>B</b> Redwood Blvd & Olive Ave	<b>A</b> Novato San Marin SMART Station
<b>AM</b>	9:19	9:22	9:33	9:38	9:45	9:55	9:57	9:59
	10:19	10:22	10:33	10:38	10:45	10:55	10:57	10:59
	11:19	11:22	11:33	11:38	11:45	11:55	11:57	11:59
<b>PM</b>	12:19	12:22	12:33	12:38	12:45	12:55	12:57	12:59
	1:19	1:22	1:33	1:38	1:45	1:55	1:57	1:59
	2:19	2:22	2:33	2:38	2:45	2:55	2:57	2:59
	3:19	3:22	3:33	3:38	3:45	3:55	3:57	3:59
	4:19	4:22	4:33	4:38	4:45	4:55	4:57	4:59
	5:19	5:22	5:33	5:38	5:45	5:55	5:57	5:59
	6:19	6:22	6:33	6:38	6:45	6:55	6:57	6:59
	7:19	7:22	7:33	7:38	7:45	7:55	7:57	7:59
	8:19	8:22	8:33	8:38	8:45	8:55	8:57	8:59

See pages 6-7 for guide to maps and schedules



See pages 6-7 for guide to maps and schedules

**Flag-Stop Route**  
Stops can be made between marked stops if there is a safe place to wave or “flag” down the driver.

**Rutas con Paradas a Demanda**  
Se pueden realizar paradas entre las paradas marcadas si hay un lugar seguro para que el pasajero haga señas o llame al conductor.

**Route Deviations**  
ADA eligible riders may schedule deviations within ¼ miles of the route by calling (415) 526-3239. Deviations must be requested at least one day prior to travel.

**Desviaciones de ruta**  
Los pasajeros elegibles para ADA pueden programar desviaciones dentro de un límite de ¼ de milla de la ruta llamando al (415) 526-3239. Desviaciones deben solicitarse al menos un día antes del viaje

**Monday-Friday** *Lunes - Viernes*

**Westbound to Stinson Beach & Bolinas**

	<b>A</b> Sausalito Ferry Bay St. & Bridgeway	<b>B</b> Marin City Hub	<b>D</b> Miller Ave & Camino Alto	<b>E</b> Panoramic Hwy & Edgewood Av	<b>F</b> Panoramic Hwy & Pan Toll Ranger Station	<b>G</b> Stinson Beach 4810 Shoreline Hwy	<b>H</b> Bolinas Brighton Ave & Wharf Rd
AM	8:15	8:25	8:38	9:00	9:09	9:22	9:38
PM	12:00	12:10	12:23	12:45	12:54	1:07	1:23
	1:00	1:10	1:23	1:45	1:54	2:07	2:23
	3:00	3:10	3:23	3:45	3:54	4:07	4:23
	4:35	4:45	4:58	5:20	5:29	5:42	5:58
	6:35	6:45	6:58	7:20	7:29	7:42	7:58

**Eastbound to Marin City**

	<b>H</b> Bolinas Brighton Ave & Wharf Rd	<b>G</b> Stinson Beach 4810 Shoreline Hwy	<b>F</b> Panoramic Hwy & Pan Toll Ranger Station	<b>E</b> Panoramic Hwy & Edgewood Av	<b>D</b> Miller Ave & Camino Alto	<b>C</b> Manzanita Park & Ride Lot	<b>B</b> Marin City Hub	<b>A</b> Sausalito Ferry Bay St. & Bridgeway
AM	6:40	6:55	7:08	7:17	7:39	7:45	7:50	8:00
	10:30	10:45	10:58	11:07	11:29	11:35	11:40	11:50
PM	11:30	11:45	11:58	12:07	12:29	12:35	12:40	12:50
	3:05	3:20	3:33	3:42	4:04	4:10	4:15	4:25
	4:35	4:50	5:03	5:12	5:34	5:40	5:45	5:55

**Saturday/Sunday/Holiday** *Fines de Semana y Días Festivos*

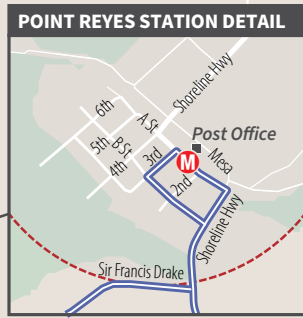
**Westbound to Stinson Beach & Bolinas**

	<b>A</b> Sausalito Ferry Bay St. & Bridgeway	<b>B</b> Marin City Hub	<b>D</b> Miller Ave & Camino Alto	<b>E</b> Panoramic Hwy & Edgewood Av	<b>F</b> Panoramic Hwy & Pan Toll Ranger Station	<b>G</b> Stinson Beach 4810 Shoreline Hwy	<b>H</b> Bolinas Brighton Ave & Wharf Rd
AM	8:05	8:15	8:28	8:50	8:59	9:12	9:28
	9:50	10:00	10:13	10:35	10:44	10:57	11:13
PM	11:55	12:05	12:18	12:40	12:49	1:02	1:18
	12:55	1:05	1:18	1:40	1:49	2:02	2:18
	1:50	2:00	2:13	2:35	2:44	2:57	3:13
	3:15	3:25	3:38	4:00	4:09	4:22	4:38
	5:00	5:10	5:23	5:45	5:54	6:07	6:23

**Eastbound to Marin City**

	<b>H</b> Bolinas Brighton Ave & Wharf Rd	<b>G</b> Stinson Beach 4810 Shoreline Hwy	<b>F</b> Panoramic Hwy & Pan Toll Ranger Station	<b>E</b> Panoramic Hwy & Edgewood Av	<b>D</b> Miller Ave & Camino Alto	<b>C</b> Manzanita Park & Ride Lot	<b>B</b> Marin City Hub	<b>A</b> Sausalito Ferry Bay St. & Bridgeway
AM	9:40	9:57	10:10	10:19	10:40	10:49	10:54	11:06
PM	11:25	11:42	11:55	12:04	12:25	12:34	12:39	12:51
	1:30	1:47	2:00	2:09	2:30	2:39	2:44	2:56
	2:30	2:47	3:00	3:09	3:30	3:39	3:44	3:56
	3:25	3:42	3:55	4:04	4:25	4:34	4:39	4:51
	4:50	5:07	5:20	5:29	5:50	5:59	6:04	6:16
	6:30	6:47	7:00	7:09	7:30	7:39	7:44	7:56

See pages 6-7 for guide to maps and schedules



**Point Reyes Dial-A-Ride**  
Curb-to-curb pick-up and drop-off service between Point Reyes Station and Novato on the first and third Monday of each month only. Rides must be scheduled in advance by calling **(415) 892-7899**.  
*El servicio de acera a acera con recogida y entrega entre la estación de Point Reyes Station y Novato se realizan el primer y tercer lunes de cada mes solamente. Los viajes deben ser programados por adelantado llamando al (415) 892-7899.*

**Flag-Stop Route**  
Stops can be made between marked stops if there is a safe place to wave or "flag" down the driver.

**Rutas con Paradas a Demanda**  
*Se pueden realizar paradas entre las paradas marcadas si hay un lugar seguro para que el pasajero haga señas o llame al conductor.*

See pages 6-7 for guide to maps and schedules

See pages 6-7 for guide to maps and schedules

**Route Deviations**  
ADA eligible riders may schedule deviations within 3/4 miles of the route by calling (415) 526-3239. Deviations must be requested at least one day prior to travel.

**Desviaciones de ruta**  
Los pasajeros elegibles para ADA pueden programar desviaciones dentro de un límite de 3/4 de milla de la ruta llamando al (415) 526-3239. Desviaciones deben solicitarse al menos un día antes del viaje

**Saturday/Sunday/Holiday Fines de Semana y Días Festivos**

**Westbound to Inverness**

	<b>A</b> San Rafael Transit Center	<b>B</b> San Anselmo Hub Center Bl & Bridge Av	<b>C</b> Fairfax Broadway & Bolinas Av	<b>D</b> Manor Sir Francis Drake Blvd & Glen Dr	<b>E</b> Woodacre Park St & Central Av	<b>F</b> San Geronimo Sir Francis Drake Blvd & Lagunitas School Rd	<b>G</b> Forest Knolls Sir Francis Drake Blvd & Tamal Rd	<b>H</b> Lagunitas Castro St & Sir Francis Drake Blvd	<b>I</b> Lagunitas Sir Francis Drake Blvd & W Cintura Av	<b>J</b> Samuel P Taylor State Park Sir Francis Drake Blvd	<b>K</b> Pt Reyes Seashore Bear Valley Visitor Center	<b>L</b> Shoreline Hwy & Sir Francis Drake Blvd	<b>M</b> Pt Reyes Downtown Station Shoreline Hwy & 3rd St	<b>N</b> Inverness Park Sir Francis Drake & Balboa Av	<b>O</b> Inverness Inverness Store
AM	7:30	7:43	7:53	7:59	8:03	8:08	8:12	-	8:15	8:21	8:35	8:37	8:42	8:46	8:50
	8:30	8:43	8:53	8:59	9:03	9:08	9:12	-	9:15	9:21	9:35	9:37	9:42	9:46	9:50
PM	11:30	11:43	11:53	11:59	<b>12:03</b>	<b>12:08</b>	<b>12:12</b>	-	<b>12:15</b>	<b>12:21</b>	<b>12:35</b>	<b>12:37</b>	<b>12:42</b>	<b>12:46</b>	<b>12:50</b>
	<b>12:30</b>	<b>12:43</b>	<b>12:53</b>	<b>12:59</b>	<b>1:03</b>	<b>1:08</b>	<b>1:12</b>	-	<b>1:15</b>	<b>1:21</b>	<b>1:35</b>	<b>1:37</b>	<b>1:42</b>	<b>1:46</b>	<b>1:50</b>
	<b>2:30</b>	<b>2:43</b>	<b>2:53</b>	<b>2:59</b>	<b>3:03</b>	<b>3:08</b>	<b>3:12</b>	-	<b>3:15</b>	<b>3:21</b>	<b>3:35</b>	<b>3:37</b>	<b>3:42</b>	<b>3:46</b>	<b>3:50</b>
	<b>4:30</b>	<b>4:43</b>	<b>4:53</b>	<b>4:59</b>	<b>5:03</b>	<b>5:08</b>	<b>5:12</b>	-	<b>5:15</b>	<b>5:21</b>	<b>5:35</b>	<b>5:37</b>	<b>5:42</b>	<b>5:46</b>	<b>5:50</b>
	<b>6:30</b>	<b>6:43</b>	<b>6:53</b>	<b>6:59</b>	<b>7:03</b>	<b>7:08</b>	<b>7:12</b>	-	<b>7:15</b>	<b>7:21</b>	<b>7:35</b>	<b>7:37</b>	<b>7:42</b>	<b>7:46</b>	<b>7:50</b>
	<b>8:30</b>	<b>8:43</b>	<b>8:53</b>	<b>8:59</b>	<b>9:03</b>	-	-	-	-	-	-	-	-	-	-
	<b>9:30</b>	<b>9:43</b>	<b>9:53</b>	<b>9:59</b>	<b>10:03</b>	-	-	-	-	-	-	-	-	-	-
	<b>10:30</b>	<b>10:43</b>	<b>10:53</b>	<b>10:59</b>	<b>11:03</b>	-	-	-	-	-	-	-	-	-	-

**Monday-Friday Lunes - Viernes**

**Westbound to Inverness**

	<b>A</b> San Rafael Transit Center	<b>B</b> San Anselmo Hub Center Bl & Bridge Av	<b>C</b> Fairfax Broadway & Bolinas Av	<b>D</b> Manor Sir Francis Drake Blvd & Glen Dr	<b>E</b> Woodacre Park St & Central Av	<b>F</b> San Geronimo Sir Francis Drake Blvd & Lagunitas School Rd	<b>G</b> Forest Knolls Sir Francis Drake Blvd & Tamal Rd	<b>H</b> Lagunitas Castro St & Sir Francis Drake Blvd	<b>I</b> Lagunitas Sir Francis Drake Blvd & W Cintura Av	<b>J</b> Samuel P Taylor State Park Sir Francis Drake Blvd	<b>K</b> Pt Reyes Seashore Bear Valley Visitor Center	<b>L</b> Shoreline Hwy & Sir Francis Drake Blvd	<b>M</b> Pt Reyes Downtown Station Shoreline Hwy & 3rd St	<b>N</b> Inverness Park Sir Francis Drake & Balboa Av	<b>O</b> Inverness Inverness Store
AM	6:45	6:58	7:09	7:16	7:20	7:25	7:29	7:30	-	-	-	-	-	-	-
	7:45	7:58	8:09	8:16	8:20	8:25	8:29	-	8:32	8:38	8:52	8:54	8:59	9:03	9:07
	9:45	9:58	10:09	10:16	10:20	10:25	10:29	-	10:32	10:38	10:52	10:54	10:59	11:03	11:07
	10:45	10:58	11:09	11:16	11:20	11:25	11:29	-	11:32	11:38	11:52	11:54	11:59	<b>12:03</b>	<b>12:07</b>
PM	11:45	11:58	<b>12:09</b>	<b>12:16</b>	<b>12:20</b>	<b>12:25</b>	<b>12:29</b>	-	<b>12:32</b>	<b>12:38</b>	<b>12:52</b>	<b>12:54</b>	<b>12:59</b>	<b>1:03</b>	<b>1:07</b>
	<b>12:45</b>	<b>12:58</b>	<b>1:09</b>	<b>1:16</b>	<b>1:20</b>	<b>1:25</b>	<b>1:29</b>	-	<b>1:32</b>	<b>1:38</b>	<b>1:52</b>	<b>1:54</b>	<b>1:59</b>	<b>2:03</b>	<b>2:07</b>
	<b>2:45</b>	<b>2:58</b>	<b>3:09</b>	<b>3:16</b>	<b>3:20</b>	<b>3:25</b>	<b>3:29</b>	-	<b>3:32</b>	<b>3:38</b>	<b>3:52</b>	<b>3:54</b>	<b>3:59</b>	<b>4:03</b>	<b>4:07</b>
	<b>4:45</b>	<b>4:58</b>	<b>5:09</b>	<b>5:16</b>	<b>5:20</b>	<b>5:25</b>	<b>5:29</b>	-	<b>5:32</b>	<b>5:38</b>	<b>5:52</b>	<b>5:54</b>	<b>5:59</b>	<b>6:03</b>	<b>6:07</b>
	<b>6:45</b>	<b>6:58</b>	<b>7:09</b>	<b>7:16</b>	<b>7:20</b>	<b>7:25</b>	<b>7:29</b>	-	<b>7:32</b>	<b>7:38</b>	<b>7:52</b>	<b>7:54</b>	<b>7:59</b>	<b>8:03</b>	<b>8:07</b>
	<b>8:45</b>	<b>8:58</b>	<b>9:09</b>	<b>9:16</b>	<b>9:20</b>	<b>9:25</b>	<b>9:29</b>	<b>9:30</b>	-	-	-	-	-	-	-

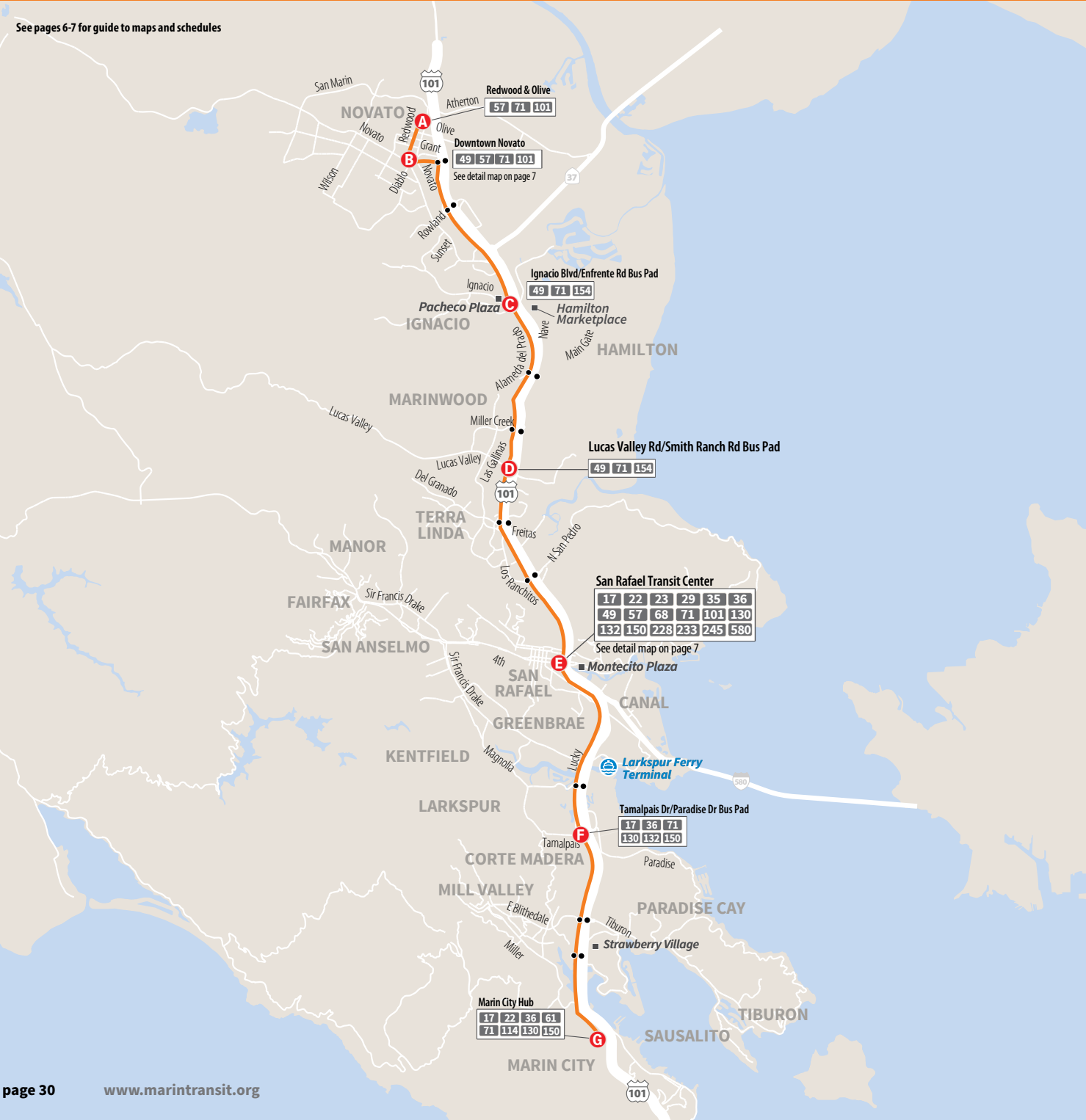
**Eastbound to San Rafael**

	<b>O</b> Inverness Inverness Store	<b>N</b> Inverness Park Sir Francis Drake & Balboa Av	<b>M</b> Pt Reyes Downtown Station Shoreline Hwy & 3rd St	<b>L</b> Shoreline Hwy & Sir Francis Drake Blvd	<b>K</b> Pt Reyes Seashore Bear Valley Visitor Center	<b>J</b> Samuel P Taylor State Park Sir Francis Drake Blvd	<b>I</b> Lagunitas Sir Francis Drake Blvd & W Cintura Av	<b>H</b> Lagunitas Castro St & Sir Francis Drake Blvd	<b>G</b> Forest Knolls Sir Francis Drake Blvd & Montezuma Rd	<b>F</b> San Geronimo Sir Francis Drake Blvd & Lagunitas School Rd	<b>E</b> Woodacre Park St & Central Av	<b>D</b> Manor Sir Francis Drake Bl & Olema Rd	<b>C</b> Fairfax Sir Francis Drake Bl & Claus Dr	<b>B</b> San Anselmo Hub Center Bl & Bridge Av	<b>A</b> San Rafael Transit Center
AM	6:20	6:25	6:28	6:34	-	6:49	6:55	6:57	6:58	7:02	7:06	7:12	7:16	7:26	7:40
	-	-	-	-	-	-	-	7:47	7:48	7:52	7:56	8:03	8:08	8:26	8:40
	10:20	10:25	10:28	10:34	10:36	10:49	10:55	10:57	10:58	11:02	11:06	11:12	11:16	11:26	11:40
PM	11:20	11:25	11:28	11:34	11:36	11:49	11:55	11:57	11:58	<b>12:02</b>	<b>12:06</b>	<b>12:12</b>	<b>12:16</b>	<b>12:26</b>	<b>12:40</b>
	<b>12:20</b>	<b>12:25</b>	<b>12:28</b>	<b>12:34</b>	<b>12:36</b>	<b>12:49</b>	<b>12:55</b>	<b>12:57</b>	<b>12:58</b>	<b>1:02</b>	<b>1:06</b>	<b>1:12</b>	<b>1:16</b>	<b>1:26</b>	<b>1:40</b>
	<b>1:20</b>	<b>1:25</b>	<b>1:28</b>	<b>1:34</b>	<b>1:36</b>	<b>1:49</b>	<b>1:55</b>	<b>1:57</b>	<b>1:58</b>	<b>2:02</b>	<b>2:06</b>	<b>2:12</b>	<b>2:16</b>	<b>2:26</b>	<b>2:40</b>
	<b>3:20</b>	<b>3:25</b>	<b>3:28</b>	<b>3:34</b>	<b>3:36</b>	<b>3:49</b>	<b>3:55</b>	<b>3:57</b>	<b>3:58</b>	<b>4:02</b>	<b>4:06</b>	<b>4:12</b>	<b>4:16</b>	<b>4:26</b>	<b>4:40</b>
	<b>4:20</b>	<b>4:25</b>	<b>4:28</b>	<b>4:34</b>	<b>4:36</b>	<b>4:49</b>	<b>4:55</b>	<b>4:57</b>	<b>4:58</b>	<b>5:02</b>	<b>5:06</b>	<b>5:12</b>	<b>5:16</b>	<b>5:26</b>	<b>5:40</b>
	<b>7:20</b>	<b>7:25</b>	<b>7:28</b>	<b>7:34</b>	<b>7:36</b>	<b>7:49</b>	<b>7:55</b>	<b>7:57</b>	<b>7:58</b>	<b>8:02</b>	<b>8:06</b>	<b>8:12</b>	<b>8:16</b>	<b>8:26</b>	<b>8:40</b>
	<b>8:20</b>	<b>8:25</b>	<b>8:28</b>	<b>8:34</b>	<b>8:36</b>	<b>8:49</b>	<b>8:55</b>	<b>8:57</b>	<b>8:58</b>	<b>9:02</b>	<b>9:06</b>	<b>9:12</b>	<b>9:16</b>	<b>9:26</b>	<b>9:40</b>
	-	-	-	-	-	-	-	<b>9:42</b>	<b>9:43</b>	<b>9:47</b>	<b>9:51</b>	<b>9:57</b>	<b>10:01</b>	<b>10:11</b>	<b>10:25</b>

**Eastbound to San Rafael**

	<b>O</b> Inverness Inverness Store	<b>N</b> Inverness Park Sir Francis Drake & Balboa Av	<b>M</b> Pt Reyes Downtown Station Shoreline Hwy & 3rd St	<b>L</b> Shoreline Hwy & Sir Francis Drake Blvd	<b>K</b> Pt Reyes Seashore Bear Valley Visitor Center	<b>J</b> Samuel P Taylor State Park Sir Francis Drake Blvd	<b>I</b> Lagunitas Sir Francis Drake Blvd & W Cintura Av	<b>H</b> Lagunitas Castro St & Sir Francis Drake Blvd	<b>G</b> Forest Knolls Sir Francis Drake Blvd & Montezuma Rd	<b>F</b> San Geronimo Sir Francis Drake Blvd & Lagunitas School Rd	<b>E</b> Woodacre Park St & Central Av	<b>D</b> Manor Sir Francis Drake Bl & Olema Rd	<b>C</b> Fairfax Sir Francis Drake Bl & Claus Dr	<b>B</b> San Anselmo Hub Center Bl & Bridge Av	<b>A</b> San Rafael Transit Center
AM	7:08	7:13	7:16	7:22	7:24	7:37	7:43	7:45	7:46	7:50	7:54	8:00	8:04	8:13	8:25
	9:08	9:13	9:16	9:22	9:24	9:37	9:43	9:45	9:46	9:50	9:54	10:00	10:04	10:13	10:25
PM	11:08	11:13	11:16	11:22	11:24	11:37	11:43	11:45	11:46	11:50	11:54	<b>12:00</b>	<b>12:04</b>	<b>12:13</b>	<b>12:25</b>
	<b>1:08</b>	<b>1:13</b>	<b>1:16</b>	<b>1:22</b>	<b>1:24</b>	<b>1:37</b>	<b>1:43</b>	<b>1:45</b>	<b>1:46</b>	<b>1:50</b>	<b>1:54</b>	<b>2:00</b>	<b>2:04</b>	<b>2:13</b>	<b>2:25</b>
	<b>4:08</b>	<b>4:13</b>	<b>4:16</b>	<b>4:22</b>	<b>4:24</b>	<b>4:37</b>	<b>4:43</b>	<b>4:45</b>	<b>4:46</b>	<b>4:50</b>	<b>4:54</b>	<b>5:00</b>	<b>5:04</b>	<b>5:13</b>	<b>5:25</b>
	<b>7:08</b>	<b>7:13</b>	<b>7:16</b>	<b>7:22</b>	<b>7:24</b>	<b>7:37</b>	<b>7:43</b>	<b>7:45</b>	<b>7:46</b>	<b>7:50</b>	<b>7:54</b>	<b>8:00</b>	<b>8:04</b>	<b>8:13</b>	<b>8:25</b>
	<b>8:08</b>	<b>8:13</b>	<b>8:16</b>	<b>8:22</b>	<b>8:24</b>	<b>8:37</b>	<b>8:43</b>	<b>8:45</b>	<b>8:46</b>	<b>8:50</b>	<b>8:54</b>	<b>9:00</b>	<b>9:04</b>	<b>9:13</b>	<b>9:25</b>
	-	-	-	-	-	-	-	-	-	-	<b>9:24</b>	<b>9:30</b>	<b>9:34</b>	<b>9:43</b>	<b>9:55</b>
	-	-	-	-	-	-	-	-	-	-	<b>10:24</b>	<b>10:30</b>	<b>10:34</b>	<b>10:43</b>	<b>10:55</b>
	-	-	-	-	-	-	-	-	-	-	<b>11:24</b>	<b>11:30</b>	<b>11:34</b>	<b>11:43</b>	<b>11:55</b>

See pages 6-7 for guide to maps and schedules



**Monday-Friday** *Lunes - Viernes*

**Southbound to Marin City**

	<b>A</b> Redwood Blvd & Olive Ave	<b>B</b> Novato Redwood Bl & Grant Av	<b>C</b> Enfrente Rd & Salvatore Dr	<b>D</b> Hwy 101 @ Lucas Valley Rd Bus Pad	<b>E</b> Arrive San Rafael Transit Center / Depart San Rafael Transit Center	<b>F</b> Hwy 101 @ Tamalpais Dr Bus Pad	<b>G</b> Marin City Donahue & Lemers
<b>AM</b>	5:33	5:35	5:42	5:47	5:55	6:00	6:15
	6:03	6:05	6:12	6:17	6:25	6:30	6:45
	6:27	6:29	6:36	6:41	6:55	7:00	7:15
	6:51	6:53	7:02	7:11	7:25	7:30	7:45
	7:21	7:23	7:32	7:41	7:55	8:00	8:15
	7:51	7:53	8:02	8:11	8:25	8:30	8:45
	8:21	8:23	8:32	8:41	8:55	9:00	9:15
	8:51	8:53	9:02	9:11	9:25	9:30	9:45
	9:33	9:35	9:42	9:47	9:55	10:00	10:15
	10:03	10:05	10:12	10:17	10:25	10:30	10:45
	10:33	10:35	10:42	10:47	10:55	11:00	11:15
	11:03	11:05	11:12	11:17	11:25	11:30	11:45
	11:33	11:35	11:42	11:47	11:55	12:00	12:15
<b>PM</b>	12:03	12:05	12:12	12:17	12:25	12:30	12:45
	12:33	12:35	12:42	12:47	12:55	1:00	1:15
	1:03	1:05	1:12	1:17	1:25	1:30	1:45
	1:33	1:35	1:42	1:47	1:55	2:00	2:15
	2:03	2:05	2:12	2:17	2:25	2:30	2:45
	2:33	2:35	2:42	2:47	2:55	3:00	3:15
	3:03	3:05	3:12	3:17	3:25	3:30	3:45
	3:33	3:35	3:42	3:47	3:55	4:00	4:15
	4:03	4:05	4:12	4:17	4:25	4:30	4:45
	4:33	4:35	4:42	4:47	4:55	5:00	5:15
	5:03	5:05	5:12	5:17	5:25	5:30	5:45
	5:33	5:35	5:42	5:47	5:55	6:00	6:15
	6:03	6:05	6:12	6:17	6:25	6:30	6:45
	6:33	6:35	6:42	6:47	6:55	7:00	7:15
	7:03	7:05	7:12	7:17	7:25	7:30	7:45
	8:03	8:05	8:12	8:17	8:25	8:30	8:45
	9:03	9:05	9:12	9:17	9:25	9:30	9:45
	10:03	10:05	10:12	10:17	10:25	10:30	10:45
	11:03	11:05	11:12	11:17	11:25	11:30	11:45

**Northbound to Novato**

	<b>G</b> Marin City Donahue & Lemers	<b>F</b> Hwy 101 @ Paradise Dr Bus Pad	<b>E</b> Arrive San Rafael Transit Center / Depart San Rafael Transit Center	<b>D</b> Hwy 101 @ Smith Ranch Rd Bus Pad	<b>C</b> Hwy 101 @ Ignacio Blvd Bus Pad	<b>B</b> Novato Redwood Bl & Grant Av	<b>A</b> Redwood Blvd & Olive Ave
<b>AM</b>	6:03	6:10	6:25	6:30	6:39	6:44	6:53
	6:33	6:40	6:55	7:00	7:09	7:14	7:23
	7:03	7:10	7:25	7:30	7:39	7:44	7:53
	7:33	7:40	7:55	8:00	8:09	8:14	8:23
	8:03	8:10	8:25	8:30	8:39	8:44	8:53
	8:33	8:40	8:55	9:00	9:09	9:14	9:23
	9:03	9:10	9:25	9:30	9:39	9:45	9:55
	9:33	9:40	9:55	10:00	10:09	10:15	10:25
	10:03	10:10	10:25	10:30	10:39	10:45	10:55
	10:33	10:40	10:55	11:00	11:09	11:15	11:25
	11:03	11:10	11:25	11:30	11:39	11:45	11:55
<b>PM</b>	11:33	11:40	11:55	<b>12:00</b>	<b>12:09</b>	<b>12:15</b>	<b>12:25</b>
	12:03	12:10	12:25	12:30	12:39	12:45	12:55
	12:33	12:40	12:55	1:00	1:09	1:15	1:25
	1:03	1:10	1:25	1:30	1:39	1:45	1:55
	1:33	1:40	1:55	2:00	2:09	2:15	2:25
	2:03	2:10	2:25	2:30	2:39	2:45	2:55
	2:29	2:36	2:55	3:00	3:09	3:15	3:26
	2:56	3:05	3:25	3:30	3:39	3:45	3:56
	3:26	3:35	3:55	4:00	4:09	4:15	4:26
	3:56	4:05	4:25	4:30	4:39	4:45	4:56
	4:26	4:35	4:55	5:00	5:09	5:15	5:26
	4:56	5:05	5:25	5:30	5:39	5:45	5:56
	5:26	5:35	5:55	6:00	6:09	6:15	6:26
	6:00	6:08	6:25	6:30	6:39	6:45	6:55
	6:30	6:38	6:55	7:00	7:09	7:15	7:25
	7:03	7:10	7:25	7:30	7:39	7:45	7:55
	8:03	8:10	8:25	8:30	8:39	8:45	8:55
	9:03	9:10	9:25	9:30	9:39	9:45	9:55
	10:03	10:10	10:25	10:30	10:39	10:45	10:55
	11:03	11:10	11:25	11:30	11:39	11:45	11:55
<b>AM</b>	12:03	12:10	12:25	12:30	12:39	12:45	12:55



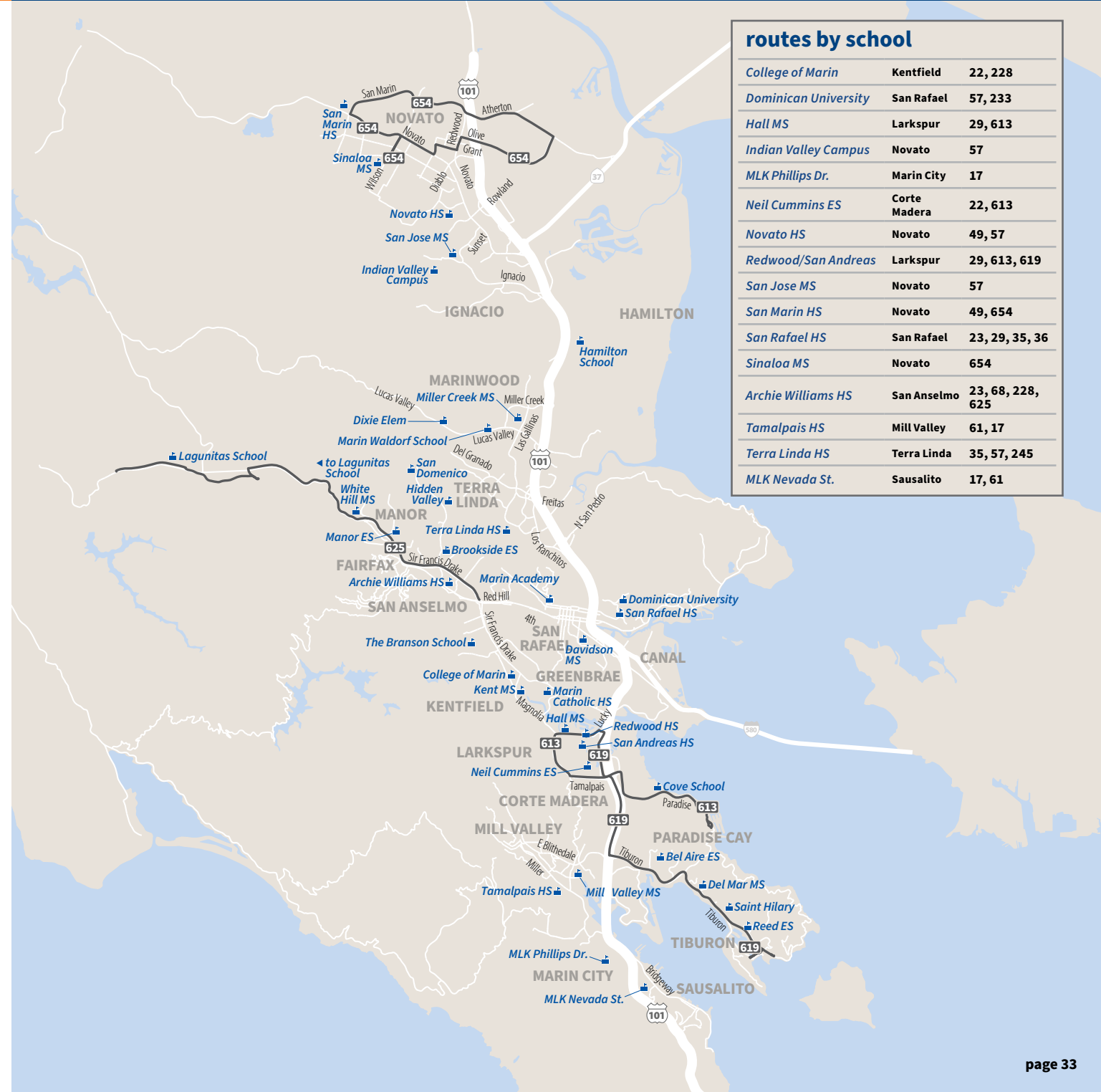
**Saturday/Sunday/Holiday** *Fines de Semana y Días Festivos*

**Southbound** to Marin City

	<b>A</b> Redwood Blvd & Olive Ave	<b>B</b> Novato Redwood Bl & Grant Av	<b>C</b> Enfrente Rd & Salvatore Dr	<b>D</b> Hwy 101 @ Lucas Valley Rd Bus Pad	<b>E</b> Arrive San Rafael Transit Center	<b>F</b> Depart San Rafael Transit Center	<b>G</b> Hwy 101 @ Tamalpais Dr Bus Pad	<b>G</b> Marin City Donalhue & Lemers
AM	5:31	5:33	5:42	5:47	5:55	6:00	6:06	6:15
	6:01	6:03	6:12	6:17	6:25	6:30	6:36	6:45
	6:31	6:33	6:42	6:47	6:55	7:00	7:06	7:15
	7:01	7:03	7:12	7:17	7:25	7:30	7:36	7:45
	7:31	7:33	7:42	7:47	7:55	8:00	8:06	8:15
	8:01	8:03	8:12	8:17	8:25	8:30	8:36	8:45
	8:31	8:33	8:42	8:47	8:55	9:00	9:06	9:15
	9:01	9:03	9:12	9:17	9:25	9:30	9:36	9:45
	9:31	9:33	9:42	9:47	9:55	10:00	10:06	10:15
	10:01	10:03	10:12	10:17	10:25	10:30	10:36	10:45
	10:31	10:33	10:42	10:47	10:55	11:00	11:06	11:15
PM	11:01	11:03	11:12	11:17	11:25	11:30	11:36	11:45
	11:31	11:33	11:42	11:47	11:55	<b>12:00</b>	<b>12:06</b>	<b>12:15</b>
	<b>12:01</b>	<b>12:03</b>	<b>12:12</b>	<b>12:17</b>	<b>12:25</b>	<b>12:30</b>	<b>12:36</b>	<b>12:45</b>
	<b>12:31</b>	<b>12:33</b>	<b>12:42</b>	<b>12:47</b>	<b>12:55</b>	<b>1:00</b>	<b>1:06</b>	<b>1:15</b>
	<b>1:01</b>	<b>1:03</b>	<b>1:12</b>	<b>1:17</b>	<b>1:25</b>	<b>1:30</b>	<b>1:36</b>	<b>1:45</b>
	<b>1:31</b>	<b>1:33</b>	<b>1:42</b>	<b>1:47</b>	<b>1:55</b>	<b>2:00</b>	<b>2:06</b>	<b>2:15</b>
	<b>2:01</b>	<b>2:03</b>	<b>2:12</b>	<b>2:17</b>	<b>2:25</b>	<b>2:30</b>	<b>2:36</b>	<b>2:45</b>
	<b>2:31</b>	<b>2:33</b>	<b>2:42</b>	<b>2:47</b>	<b>2:55</b>	<b>3:00</b>	<b>3:06</b>	<b>3:15</b>
	<b>3:01</b>	<b>3:03</b>	<b>3:12</b>	<b>3:17</b>	<b>3:25</b>	<b>3:30</b>	<b>3:36</b>	<b>3:45</b>
	<b>3:31</b>	<b>3:33</b>	<b>3:42</b>	<b>3:47</b>	<b>3:55</b>	<b>4:00</b>	<b>4:06</b>	<b>4:15</b>
	<b>4:01</b>	<b>4:03</b>	<b>4:12</b>	<b>4:17</b>	<b>4:25</b>	<b>4:30</b>	<b>4:36</b>	<b>4:45</b>
	<b>4:31</b>	<b>4:33</b>	<b>4:42</b>	<b>4:47</b>	<b>4:55</b>	<b>5:00</b>	<b>5:06</b>	<b>5:15</b>
	<b>5:01</b>	<b>5:03</b>	<b>5:12</b>	<b>5:17</b>	<b>5:25</b>	<b>5:30</b>	<b>5:36</b>	<b>5:45</b>
	<b>5:31</b>	<b>5:33</b>	<b>5:42</b>	<b>5:47</b>	<b>5:55</b>	<b>6:00</b>	<b>6:06</b>	<b>6:15</b>
	<b>6:01</b>	<b>6:03</b>	<b>6:12</b>	<b>6:17</b>	<b>6:25</b>	<b>6:30</b>	<b>6:36</b>	<b>6:45</b>
	<b>6:31</b>	<b>6:33</b>	<b>6:42</b>	<b>6:47</b>	<b>6:55</b>	<b>7:00</b>	<b>7:06</b>	<b>7:15</b>
	<b>7:01</b>	<b>7:03</b>	<b>7:12</b>	<b>7:17</b>	<b>7:25</b>	<b>7:30</b>	<b>7:36</b>	<b>7:45</b>
	<b>8:01</b>	<b>8:03</b>	<b>8:12</b>	<b>8:17</b>	<b>8:25</b>	<b>8:30</b>	<b>8:36</b>	<b>8:45</b>
	<b>9:01</b>	<b>9:03</b>	<b>9:12</b>	<b>9:17</b>	<b>9:25</b>	<b>9:30</b>	<b>9:36</b>	<b>9:45</b>
	<b>10:01</b>	<b>10:03</b>	<b>10:12</b>	<b>10:17</b>	<b>10:25</b>	<b>10:30</b>	<b>10:36</b>	<b>10:45</b>
	<b>11:01</b>	<b>11:03</b>	<b>11:12</b>	<b>11:17</b>	<b>11:25</b>	<b>11:30</b>	<b>11:36</b>	<b>11:45</b>
AM	12:01	12:03	12:12	12:17	12:25	12:30	12:36	12:45

**Northbound** to Novato

	<b>G</b> Marin City Donalhue & Lemers	<b>F</b> Hwy 101 @ Paradise Dr Bus Pad	<b>E</b> Arrive San Rafael Transit Center	<b>D</b> Depart San Rafael Transit Center	<b>D</b> Hwy 101 @ Smith Ranch Rd Bus Pad	<b>C</b> Hwy 101 @ Ignacio Blvd Bus Pad	<b>B</b> Novato Redwood Bl & Grant Av	<b>A</b> Redwood Blvd & Olive Ave
AM	6:04	6:11	6:25	6:30	6:39	6:45	6:53	6:55
	6:34	6:41	6:55	7:00	7:09	7:15	7:23	7:25
	7:04	7:11	7:25	7:30	7:39	7:45	7:53	7:55
	7:34	7:41	7:55	8:00	8:09	8:15	8:23	8:25
	8:04	8:11	8:25	8:30	8:39	8:45	8:53	8:55
	8:34	8:41	8:55	9:00	9:09	9:15	9:23	9:25
	9:04	9:11	9:25	9:30	9:39	9:45	9:53	9:55
	9:34	9:41	9:55	10:00	10:09	10:15	10:23	10:25
	10:04	10:11	10:25	10:30	10:39	10:45	10:53	10:55
	10:34	10:41	10:55	11:00	11:09	11:15	11:23	11:25
	11:04	11:11	11:25	11:30	11:39	11:45	11:53	11:55
PM	11:34	11:41	11:55	<b>12:00</b>	<b>12:09</b>	<b>12:15</b>	<b>12:23</b>	<b>12:25</b>
	<b>12:04</b>	<b>12:11</b>	<b>12:25</b>	<b>12:30</b>	<b>12:39</b>	<b>12:45</b>	<b>12:53</b>	<b>12:55</b>
	<b>12:34</b>	<b>12:41</b>	<b>12:55</b>	<b>1:00</b>	<b>1:09</b>	<b>1:15</b>	<b>1:23</b>	<b>1:25</b>
	<b>1:04</b>	<b>1:11</b>	<b>1:25</b>	<b>1:30</b>	<b>1:39</b>	<b>1:45</b>	<b>1:53</b>	<b>1:55</b>
	<b>1:34</b>	<b>1:41</b>	<b>1:55</b>	<b>2:00</b>	<b>2:09</b>	<b>2:15</b>	<b>2:23</b>	<b>2:25</b>
	<b>2:04</b>	<b>2:11</b>	<b>2:25</b>	<b>2:30</b>	<b>2:39</b>	<b>2:45</b>	<b>2:53</b>	<b>2:55</b>
	<b>2:34</b>	<b>2:41</b>	<b>2:55</b>	<b>3:00</b>	<b>3:09</b>	<b>3:15</b>	<b>3:23</b>	<b>3:25</b>
	<b>3:04</b>	<b>3:11</b>	<b>3:25</b>	<b>3:30</b>	<b>3:39</b>	<b>3:45</b>	<b>3:53</b>	<b>3:55</b>
	<b>3:34</b>	<b>3:41</b>	<b>3:55</b>	<b>4:00</b>	<b>4:09</b>	<b>4:15</b>	<b>4:23</b>	<b>4:25</b>
	<b>4:04</b>	<b>4:11</b>	<b>4:25</b>	<b>4:30</b>	<b>4:39</b>	<b>4:45</b>	<b>4:53</b>	<b>4:55</b>
	<b>4:34</b>	<b>4:41</b>	<b>4:55</b>	<b>5:00</b>	<b>5:09</b>	<b>5:15</b>	<b>5:23</b>	<b>5:25</b>
	<b>5:04</b>	<b>5:11</b>	<b>5:25</b>	<b>5:30</b>	<b>5:39</b>	<b>5:45</b>	<b>5:53</b>	<b>5:55</b>
	<b>5:34</b>	<b>5:41</b>	<b>5:55</b>	<b>6:00</b>	<b>6:09</b>	<b>6:15</b>	<b>6:23</b>	<b>6:25</b>
	<b>6:04</b>	<b>6:11</b>	<b>6:25</b>	<b>6:30</b>	<b>6:39</b>	<b>6:45</b>	<b>6:53</b>	<b>6:55</b>
	<b>7:04</b>	<b>7:11</b>	<b>7:25</b>	<b>7:30</b>	<b>7:39</b>	<b>7:45</b>	<b>7:53</b>	<b>7:55</b>
	<b>8:04</b>	<b>8:11</b>	<b>8:25</b>	<b>8:30</b>	<b>8:39</b>	<b>8:45</b>	<b>8:53</b>	<b>8:55</b>
	<b>9:04</b>	<b>9:11</b>	<b>9:25</b>	<b>9:30</b>	<b>9:39</b>	<b>9:45</b>	<b>9:53</b>	<b>9:55</b>
	<b>10:04</b>	<b>10:11</b>	<b>10:25</b>	<b>10:30</b>	<b>10:39</b>	<b>10:45</b>	<b>10:53</b>	<b>10:55</b>
	<b>11:04</b>	<b>11:11</b>	<b>11:25</b>	<b>11:30</b>	<b>11:39</b>	<b>11:45</b>	<b>11:53</b>	<b>11:55</b>
AM	12:04	12:11	12:25	12:30	12:39	12:45	12:53	12:55



See pages 6-7 for guide to maps and schedules



**Monday-Friday**  
*Lunes - Viernes*

**Westbound to Strawberry Village**

	<b>A</b> Tiburon Tiburon Blvd & Main St	<b>B</b> Tiburon Blvd & Stewart Dr	<b>C</b> Strawberry Village Reed Bl & Belvedere Dr
AM	6:37	6:43	6:51
	7:18	7:24	7:32
	7:53	8:05	8:17
	8:42	8:54	9:02
	9:28	9:34	9:42
	10:03	10:09	10:17
	10:38	10:44	10:52
	11:13	11:19	11:27
	11:53	11:59	<b>12:07</b>
PM	<b>12:28</b>	<b>12:34</b>	<b>12:42</b>
	1:03	1:09	1:17
	1:38	1:44	1:52
	2:17	2:23	2:31
	3:01	3:07	3:15
	3:40	3:46	3:54
	4:15	4:21	4:29
	4:50	4:56	5:04
	5:25	5:31	5:39
	6:00	6:06	6:14
	6:35	6:41	6:49
	7:18	7:24	7:32
	7:53	7:59	8:07
	8:29	8:35	8:43

**Eastbound to Tiburon**

	<b>C</b> Strawberry Village Reed Bl & Belvedere Dr	<b>D</b> Redwood Hwy Frontage Rd & De Silva Island Dr	<b>B</b> Tiburon Blvd & Stewart Dr	<b>A</b> Tiburon Tiburon Blvd & Main St
AM	6:16	6:18	6:26	6:32
	6:51	6:53	7:01	7:07
	7:32	7:34	7:42	7:48
	8:17	8:19	8:27	8:37
	9:02	9:04	9:12	9:18
	9:42	9:44	9:52	9:58
	10:17	10:19	10:27	10:33
	10:52	10:54	11:02	11:08
	11:27	11:29	11:37	11:43
PM	<b>12:07</b>	<b>12:09</b>	<b>12:17</b>	<b>12:23</b>
	12:42	12:44	12:52	12:58
	1:17	1:19	1:27	1:33
	1:52	1:54	2:02	2:12
	2:31	2:33	2:41	2:51
	3:15	3:17	3:25	3:35
	3:54	3:56	4:04	4:10
	4:29	4:31	4:39	4:45
	5:04	5:06	5:14	5:20
	5:39	5:41	5:49	5:55
	6:14	6:16	6:24	6:30
	6:49	6:51	6:59	7:05
	7:32	7:34	7:42	7:48
	8:07	8:09	8:17	8:23

**Saturday/Sunday/Holiday**  
*Fines de Semana y Días Festivos*

**Westbound to Strawberry Village**

	<b>A</b> Tiburon Tiburon Blvd & Main St	<b>B</b> Tiburon Blvd & Stewart Dr	<b>C</b> Strawberry Village Reed Bl & Belvedere Dr
AM	8:07	8:13	8:19
	8:47	8:53	8:59
	9:22	9:28	9:34
	10:02	10:08	10:14
	10:37	10:43	10:49
	11:17	11:23	11:29
PM	11:52	11:58	<b>12:04</b>
	<b>12:32</b>	<b>12:38</b>	<b>12:44</b>
	1:07	1:13	1:19
	1:42	1:48	1:54
	2:17	2:23	2:29
	2:57	3:03	3:09
	3:32	3:38	3:44
	4:07	4:13	4:19
	4:47	4:53	4:59
	5:22	5:28	5:34
	5:57	6:03	6:09
	6:37	6:43	6:49
	7:12	7:18	7:24
	7:47	7:53	7:59

**Eastbound to Tiburon**

	<b>C</b> Strawberry Village Reed Bl & Belvedere Dr	<b>D</b> Redwood Hwy Frontage Rd & De Silva Island Dr	<b>B</b> Tiburon Blvd & Stewart Dr	<b>A</b> Tiburon Tiburon Blvd & Main St
AM	7:43	7:45	7:53	7:59
	8:19	8:21	8:29	8:35
	8:59	9:01	9:09	9:15
	9:34	9:36	9:44	9:50
	10:14	10:16	10:24	10:30
	10:49	10:51	10:59	11:05
	11:29	11:31	11:39	11:45
PM	<b>12:04</b>	<b>12:06</b>	<b>12:14</b>	<b>12:20</b>
	<b>12:44</b>	<b>12:46</b>	<b>12:54</b>	<b>1:00</b>
	1:19	1:21	1:29	1:35
	1:54	1:56	2:04	2:10
	2:29	2:31	2:39	2:45
	3:09	3:11	3:19	3:25
	3:44	3:46	3:54	4:00
	4:19	4:21	4:29	4:35
	4:59	5:01	5:09	5:15
	5:34	5:36	5:44	5:50
	6:09	6:11	6:19	6:25
	6:49	6:51	6:59	7:05
	7:24	7:26	7:34	7:40

**Monday-Friday** *Lunes - Viernes*

**Eastbound to San Rafael**

	<b>A</b> Manor Sir Francis Drake Bl & Olema Rd	<b>B</b> Fairfax Sir Francis Drake Bl & Claus Dr	<b>C</b> San Anselmo Sir Francis Drake Bl & Bank St	<b>D</b> Sir Francis Drake Bl & Lagunitas Rd	<b>E</b> College of Marin Sir Francis Drake Bl & Elm Av	<b>F</b> Marin Health Medical Center	<b>G</b> Sir Francis Drake Bl & Eliseo Dr	<b>H</b> Sir Francis Drake Bl & Larkspur Landing	<b>I</b> San Rafael Transit Center
AM	7:33	7:37	7:47	7:51	7:56	8:03	8:12	8:15	8:25
	8:33	8:37	8:47	8:51	8:56	9:03	9:12	9:15	9:25
	9:38	9:42	9:50	9:53	9:57	10:03	10:12	10:15	10:25
	10:38	10:42	10:50	10:53	10:57	11:03	11:12	11:15	11:25
PM	11:38	11:42	11:50	11:53	11:57	<b>12:03</b>	<b>12:12</b>	<b>12:15</b>	<b>12:25</b>
	<b>12:38</b>	<b>12:42</b>	<b>12:50</b>	<b>12:53</b>	<b>12:57</b>	<b>1:03</b>	<b>1:12</b>	<b>1:15</b>	<b>1:25</b>
	1:38	1:42	1:50	1:53	1:57	2:03	2:12	2:15	2:25
	2:38	2:42	2:50	2:53	2:57	3:03	3:12	3:15	3:25
	3:31	3:35	3:45	3:48	3:52	3:58	4:09	4:12	4:25
	4:31	4:35	4:43	4:46	4:52	4:58	5:09	5:12	5:25
	5:31	5:35	5:43	5:46	5:52	5:58	6:09	6:12	6:25
	6:38	6:42	6:50	6:53	6:57	7:03	7:12	7:15	7:25
	7:38	7:42	7:50	7:53	7:57	8:03	8:12	8:15	8:25

**Westbound to Manor**

	<b>I</b> San Rafael Transit Center	<b>H</b> Sir Francis Drake Bl & Larkspur Landing	<b>G</b> Sir Francis Drake Bl & Eliseo Dr	<b>F</b> Marin Health Medical Center	<b>E</b> College of Marin Sir Francis Drake Bl & Maple Av	<b>D</b> Sir Francis Drake Bl & Lagunitas Rd	<b>C</b> San Anselmo Sir Francis Drake Bl & Bank St	<b>B</b> Fairfax Broadway & Bolinas Av	<b>A</b> Manor Sir Francis Drake Bl & Glen Dr
AM	6:30	6:37	6:42	6:52	6:57	7:00	7:05	7:15	7:22
	7:30	7:37	7:42	7:52	7:57	8:00	8:05	8:15	8:22
	8:30	8:37	8:42	8:52	8:57	9:00	9:05	9:15	9:22
	9:30	9:37	9:42	9:52	9:57	10:00	10:05	10:15	10:22
	10:30	10:37	10:42	10:52	10:57	11:00	11:05	11:15	11:22
PM	11:30	11:37	11:42	11:52	11:57	<b>12:00</b>	<b>12:05</b>	<b>12:15</b>	<b>12:22</b>
	<b>12:30</b>	<b>12:37</b>	<b>12:42</b>	<b>12:52</b>	<b>12:57</b>	<b>1:00</b>	<b>1:05</b>	<b>1:15</b>	<b>1:22</b>
	1:30	1:37	1:42	1:52	1:57	2:00	2:05	2:15	2:22
	2:30	2:39	2:45	2:55	3:02	3:05	3:10	3:20	3:25
	3:30	3:39	3:45	3:55	4:02	4:05	4:10	4:20	4:25
	4:30	4:39	4:45	4:55	5:02	5:05	5:10	5:20	5:25
	5:30	5:39	5:45	5:55	6:02	6:05	6:10	6:20	6:25
	6:30	6:37	6:42	6:50	6:55	6:57	7:02	7:10	7:15
	7:30	7:37	7:42	7:50	7:55	7:57	8:02	8:10	8:15

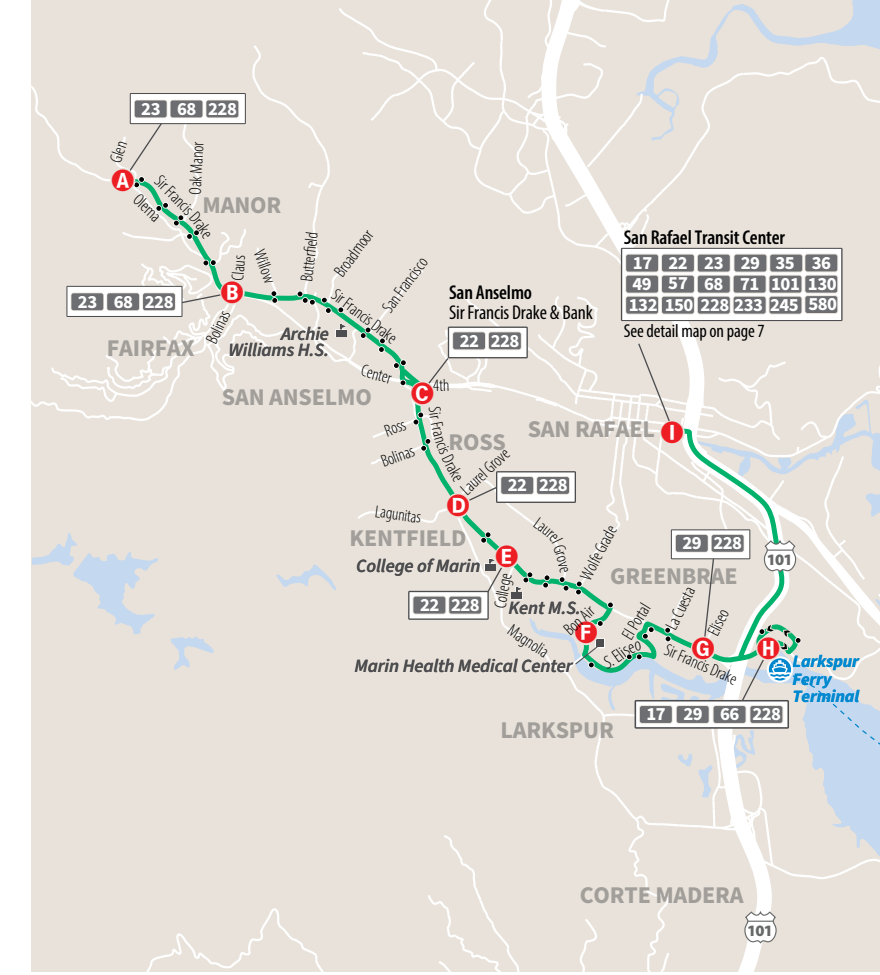
**Saturday/Sunday/Holiday** *Fines de Semana y Días Festivos*

**Eastbound to San Rafael**

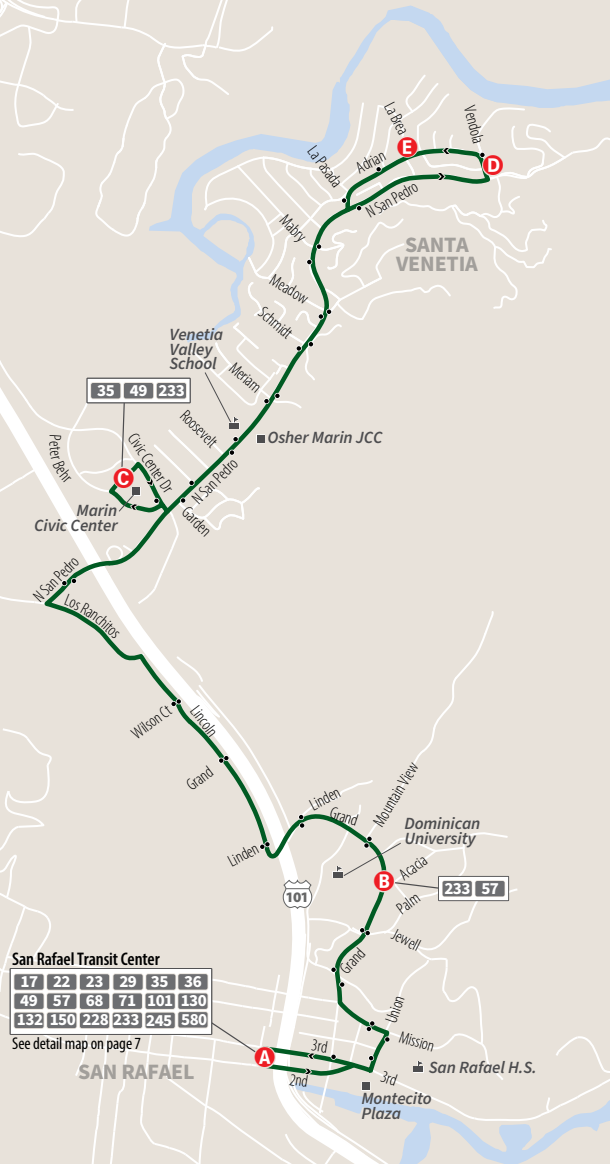
	<b>A</b> Manor Sir Francis Drake Bl & Olema Rd	<b>B</b> Fairfax Sir Francis Drake Bl & Claus Dr	<b>C</b> San Anselmo Sir Francis Drake Bl & Bank St	<b>D</b> Sir Francis Drake Bl & Lagunitas Rd	<b>E</b> College of Marin Sir Francis Drake Bl & Elm Av	<b>F</b> Marin Health Medical Center	<b>G</b> Sir Francis Drake Bl & Eliseo Dr	<b>H</b> Sir Francis Drake Bl & Larkspur Landing	<b>I</b> San Rafael Transit Center
AM	6:42	6:46	6:54	6:57	7:01	7:07	7:14	7:17	7:25
	7:42	7:46	7:54	7:57	8:01	8:07	8:14	8:17	8:25
	8:42	8:46	8:54	8:57	9:01	9:07	9:14	9:17	9:25
	9:42	9:46	9:54	9:57	10:01	10:07	10:14	10:17	10:25
	10:42	10:46	10:54	10:57	11:01	11:07	11:14	11:17	11:25
PM	11:42	11:46	11:54	11:57	<b>12:01</b>	<b>12:07</b>	<b>12:14</b>	<b>12:17</b>	<b>12:25</b>
	<b>12:42</b>	<b>12:46</b>	<b>12:54</b>	<b>12:57</b>	<b>1:01</b>	<b>1:07</b>	<b>1:14</b>	<b>1:17</b>	<b>1:25</b>
	1:42	1:46	1:54	1:57	2:01	2:07	2:14	2:17	2:25
	2:42	2:46	2:54	2:57	3:01	3:07	3:14	3:17	3:25
	3:42	3:46	3:54	3:57	4:01	4:07	4:14	4:17	4:25
	4:42	4:46	4:54	4:57	5:01	5:07	5:14	5:17	5:25
	5:42	5:46	5:54	5:57	6:01	6:07	6:14	6:17	6:25
	6:42	6:46	6:54	6:57	7:01	7:07	7:14	7:17	7:25

**Westbound to Manor**

	<b>I</b> San Rafael Transit Center	<b>H</b> Sir Francis Drake Bl & Larkspur Landing	<b>G</b> Sir Francis Drake Bl & Eliseo Dr	<b>F</b> Marin Health Medical Center	<b>E</b> College of Marin Sir Francis Drake Bl & Maple Av	<b>D</b> Sir Francis Drake Bl & Lagunitas Rd	<b>C</b> San Anselmo Sir Francis Drake Bl & Bank St	<b>B</b> Fairfax Broadway & Bolinas Av	<b>A</b> Manor Sir Francis Drake Bl & Glen Dr
AM	7:30	7:36	7:41	7:48	7:53	7:55	8:00	8:10	8:16
	8:30	8:36	8:41	8:48	8:53	8:55	9:00	9:10	9:16
	9:30	9:36	9:41	9:48	9:53	9:55	10:00	10:10	10:16
	10:30	10:36	10:41	10:48	10:53	10:55	11:00	11:10	11:16
	11:30	11:36	11:41	11:48	11:53	11:55	<b>12:00</b>	<b>12:10</b>	<b>12:16</b>
PM	<b>12:30</b>	<b>12:36</b>	<b>12:41</b>	<b>12:48</b>	<b>12:53</b>	<b>12:55</b>	<b>1:00</b>	<b>1:10</b>	<b>1:16</b>
	1:30	1:36	1:41	1:48	1:53	1:55	2:00	2:10	2:16
	2:30	2:36	2:41	2:48	2:53	2:55	3:00	3:10	3:16
	3:30	3:36	3:41	3:48	3:53	3:55	4:00	4:10	4:16
	4:30	4:36	4:41	4:48	4:53	4:55	5:00	5:10	5:16
	5:30	5:36	5:41	5:48	5:53	5:55	6:00	6:10	6:16
	6:30	6:36	6:41	6:48	6:53	6:55	7:00	7:10	7:16



See pages 6-7 for guide to maps and schedules



**Monday-Friday** *Lunes - Viernes*

**Northbound to Santa Venetia**

	<b>A</b> San Rafael Transit Center	<b>B</b> Dominican University Grand Av & Acacia Way	<b>C</b> Judge Haley Dr at Marin Civic Center	<b>D</b> Vendola Dr & Estancia Way	<b>E</b> Adrian Way & La Brea Way
<b>AM</b>	7:00	7:06	7:15	7:24	7:26
	8:00	8:06	8:15	8:24	8:26
	9:00	9:06	9:15	9:24	9:26
	10:00	10:06	10:15	10:24	10:26
	11:00	11:06	11:15	11:24	11:26
<b>PM</b>	<b>12:00</b>	<b>12:06</b>	<b>12:15</b>	<b>12:24</b>	<b>12:26</b>
	<b>1:00</b>	<b>1:06</b>	<b>1:15</b>	<b>1:24</b>	<b>1:26</b>
	<b>2:00</b>	<b>2:06</b>	<b>2:15</b>	<b>2:24</b>	<b>2:26</b>
	<b>3:00</b>	<b>3:06</b>	<b>3:15</b>	<b>3:24</b>	<b>3:26</b>
	<b>4:00</b>	<b>4:06</b>	<b>4:15</b>	<b>4:24</b>	<b>4:26</b>
	<b>5:00</b>	<b>5:06</b>	<b>5:15</b>	<b>5:24</b>	<b>5:26</b>
	<b>6:00</b>	<b>6:06</b>	<b>6:15</b>	<b>6:24</b>	<b>6:26</b>
	<b>7:00</b>	<b>7:06</b>	<b>7:15</b>	<b>7:24</b>	<b>7:26</b>

**Southbound to San Rafael**

	<b>E</b> Adrian Way & La Brea Way	<b>C</b> Judge Haley Dr at Marin Civic Center	<b>B</b> Dominican University Grand Av & Acacia Way	<b>A</b> San Rafael Transit Center
<b>AM</b>	6:30	6:36	6:45	6:55
	7:30	7:36	7:45	7:55
	8:30	8:36	8:45	8:55
	9:30	9:36	9:45	9:55
	10:30	10:36	10:45	10:55
<b>PM</b>	<b>11:30</b>	<b>11:36</b>	<b>11:45</b>	<b>11:55</b>
	<b>12:30</b>	<b>12:36</b>	<b>12:45</b>	<b>12:55</b>
	<b>1:30</b>	<b>1:36</b>	<b>1:45</b>	<b>1:55</b>
	<b>2:30</b>	<b>2:36</b>	<b>2:45</b>	<b>2:55</b>
	<b>3:30</b>	<b>3:36</b>	<b>3:45</b>	<b>3:55</b>
	<b>4:30</b>	<b>4:36</b>	<b>4:45</b>	<b>4:55</b>
	<b>5:30</b>	<b>5:36</b>	<b>5:45</b>	<b>5:55</b>
	<b>6:30</b>	<b>6:36</b>	<b>6:45</b>	<b>6:55</b>

**Saturday/Sunday/Holiday**

*Fines de Semana y Días Festivos*

**Northbound to Santa Venetia**

	<b>A</b> San Rafael Transit Center	<b>B</b> Dominican University Grand Av & Acacia Way	<b>C</b> Judge Haley Dr at Marin Civic Center	<b>D</b> Vendola Dr & Estancia Way	<b>E</b> Adrian Way & La Brea Way
<b>AM</b>	8:00	8:06	8:15	8:24	8:26
	9:00	9:06	9:15	9:24	9:26
	10:00	10:06	10:15	10:24	10:26
	11:00	11:06	11:15	11:24	11:26
<b>PM</b>	<b>1:00</b>	<b>1:06</b>	<b>1:15</b>	<b>1:24</b>	<b>1:26</b>
	<b>2:00</b>	<b>2:06</b>	<b>2:15</b>	<b>2:24</b>	<b>2:26</b>
	<b>3:00</b>	<b>3:06</b>	<b>3:15</b>	<b>3:24</b>	<b>3:26</b>
	<b>4:00</b>	<b>4:06</b>	<b>4:15</b>	<b>4:24</b>	<b>4:26</b>
	<b>5:00</b>	<b>5:06</b>	<b>5:15</b>	<b>5:24</b>	<b>5:26</b>

**Southbound to San Rafael**

	<b>E</b> Adrian Way & La Brea Way	<b>C</b> Judge Haley Dr at Marin Civic Center	<b>B</b> Dominican University Grand Av & Acacia Way	<b>A</b> San Rafael Transit Center
<b>AM</b>	7:30	7:36	7:45	7:55
	8:30	8:36	8:45	8:55
	9:30	9:36	9:45	9:55
	10:30	10:36	10:45	10:55
<b>PM</b>	<b>11:30</b>	<b>11:36</b>	<b>11:45</b>	<b>11:55</b>
	<b>1:30</b>	<b>1:36</b>	<b>1:45</b>	<b>1:55</b>
	<b>2:30</b>	<b>2:36</b>	<b>2:45</b>	<b>2:55</b>
	<b>3:30</b>	<b>3:36</b>	<b>3:45</b>	<b>3:55</b>
	<b>4:30</b>	<b>4:36</b>	<b>4:45</b>	<b>4:55</b>
	<b>5:30</b>	<b>5:36</b>	<b>5:45</b>	<b>5:55</b>

See pages 6-7 for guide to maps and schedules



**Monday-Friday** *Lunes - Viernes*

**Northbound to Smith Ranch Road**

	<b>A</b> San Rafael Transit Center	<b>B</b> Las Gallinas Av & Northgate Dr	<b>C</b> Kaiser Hospital Nova Albon Way & Montecillo Rd	<b>D</b> Smith Ranch & Yosemite	<b>E</b> Health & Human Services 120 N Redwood	<b>C</b> Kaiser Hospital Montecillo Rd at Lot A	<b>B</b> Las Gallinas Av & Northgate Dr	<b>A</b> San Rafael Transit Center
<b>AM</b>	7:00	7:07	7:11	7:26	7:28	7:43	7:45	7:55
	8:00	8:07	8:11	8:26	8:28	8:43	8:45	8:55
	9:00	9:07	9:11	9:26	9:28	9:43	9:45	9:55
	10:00	10:07	10:11	10:26	10:28	10:43	10:45	10:55
	11:00	11:07	11:11	11:26	11:28	11:43	11:45	11:55
<b>PM</b>	<b>12:00</b>	<b>12:07</b>	<b>12:11</b>	<b>12:26</b>	<b>12:28</b>	<b>12:43</b>	<b>12:45</b>	<b>12:55</b>
	<b>1:00</b>	<b>1:07</b>	<b>1:11</b>	<b>1:26</b>	<b>1:28</b>	<b>1:43</b>	<b>1:45</b>	<b>1:55</b>
	<b>2:00</b>	<b>2:07</b>	<b>2:11</b>	<b>2:26</b>	<b>2:28</b>	<b>2:43</b>	<b>2:45</b>	<b>2:55</b>
	<b>3:00</b>	<b>3:07</b>	<b>3:11</b>	<b>3:26</b>	<b>3:28</b>	<b>3:43</b>	<b>3:45</b>	<b>3:55</b>
	<b>4:00</b>	<b>4:07</b>	<b>4:11</b>	<b>4:26</b>	<b>4:28</b>	<b>4:43</b>	<b>4:45</b>	<b>4:55</b>
	<b>5:00</b>	<b>5:07</b>	<b>5:11</b>	<b>5:26</b>	<b>5:28</b>	<b>5:43</b>	<b>5:45</b>	<b>5:55</b>
	<b>6:00</b>	<b>6:07</b>	<b>6:11</b>	<b>6:26</b>	<b>6:28</b>	<b>6:43</b>	<b>6:45</b>	<b>6:55</b>

**Southbound to San Rafael**

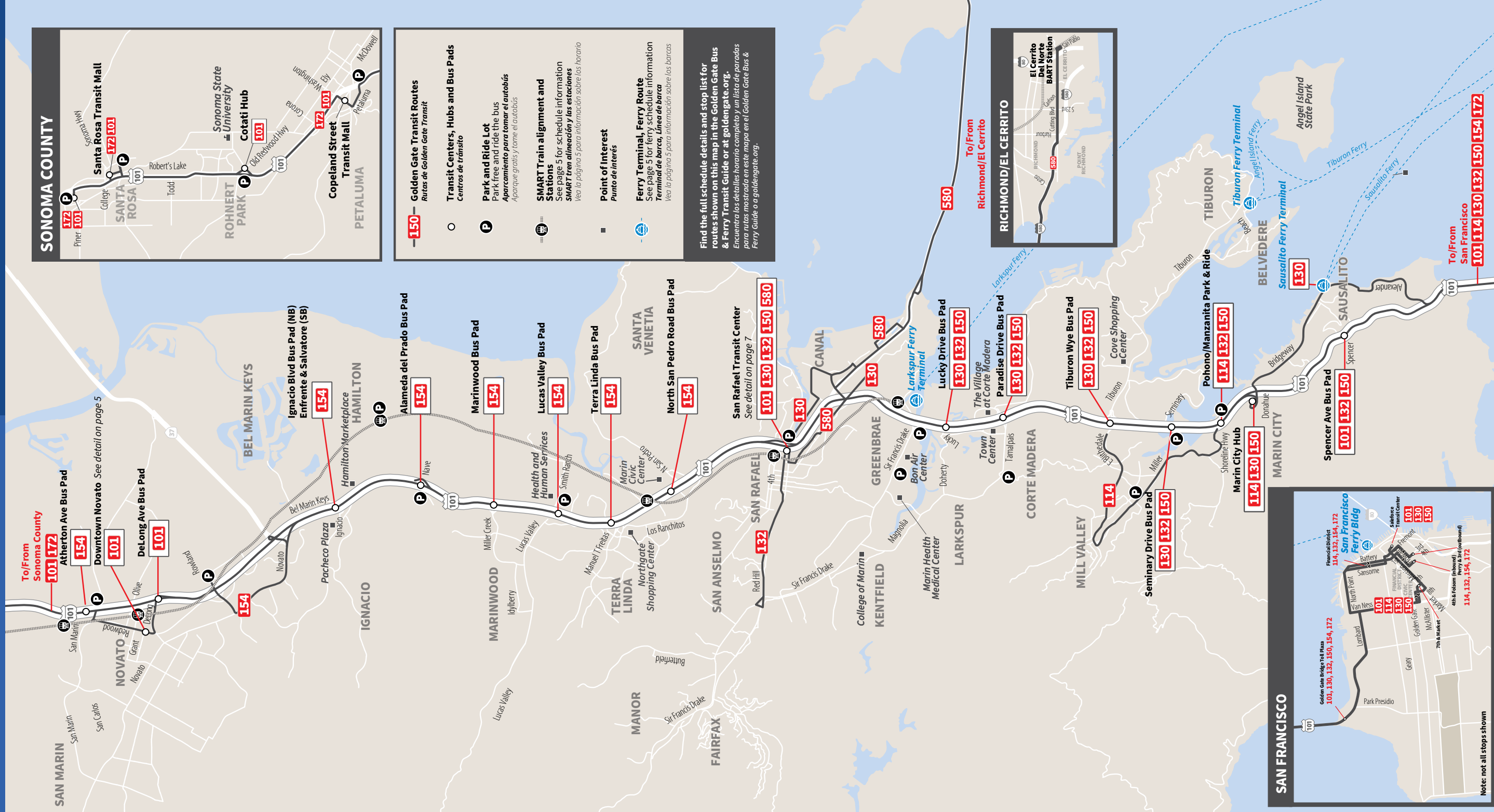
**Saturday/Sunday/Holiday**

*Fines de Semana y Días Festivos*

**Northbound to Smith Ranch Road**

	<b>A</b> San Rafael Transit Center	<b>B</b> Las Gallinas Av & Northgate Dr	<b>C</b> Kaiser Hospital Nova Albon Way & Montecillo Rd	<b>D</b> Smith Ranch & Yosemite	<b>D</b> Smith Ranch & Yosemite	<b>C</b> Kaiser Hospital Montecillo Rd at Lot A	<b>B</b> Las Gallinas Av & Northgate Dr	<b>A</b> San Rafael Transit Center
<b>AM</b>	7:00	7:07	7:11	7:26	7:30	7:43	7:45	7:55
	8:00	8:07	8:11	8:26	8:30	8:43	8:45	8:55
	9:00	9:07	9:11	9:26	9:30	9:43	9:45	9:55
	10:00	10:07	10:11	10:26	10:30	10:43	10:45	10:55
	11:00	11:07	11:11	11:26	11:30	11:43	11:45	11:55
<b>PM</b>	<b>12:00</b>	<b>12:07</b>	<b>12:11</b>	<b>12:26</b>	<b>12:30</b>	<b>12:43</b>	<b>12:45</b>	<b>12:55</b>
	<b>1:00</b>	<b>1:07</b>	<b>1:11</b>	<b>1:26</b>	<b>1:30</b>	<b>1:43</b>	<b>1:45</b>	<b>1:55</b>
	<b>2:00</b>	<b>2:07</b>	<b>2:11</b>	<b>2:26</b>	<b>2:30</b>	<b>2:43</b>	<b>2:45</b>	<b>2:55</b>
	<b>3:00</b>	<b>3:07</b>	<b>3:11</b>	<b>3:26</b>	<b>3:30</b>	<b>3:43</b>	<b>3:45</b>	<b>3:55</b>
	<b>4:00</b>	<b>4:07</b>	<b>4:11</b>	<b>4:26</b>	<b>4:30</b>	<b>4:43</b>	<b>4:45</b>	<b>4:55</b>
	<b>5:00</b>	<b>5:07</b>	<b>5:11</b>	<b>5:26</b>	<b>5:30</b>	<b>5:43</b>	<b>5:45</b>	<b>5:55</b>
	<b>6:00</b>	<b>6:07</b>	<b>6:11</b>	<b>6:26</b>	<b>6:30</b>	<b>6:43</b>	<b>6:45</b>	<b>6:55</b>

**Southbound to San Rafael**



**150** — Golden Gate Transit Routes  
*Rutas de Golden Gate Transit*

○ Transit Centers, Hubs and Bus Pads  
*Centros de tránsito*

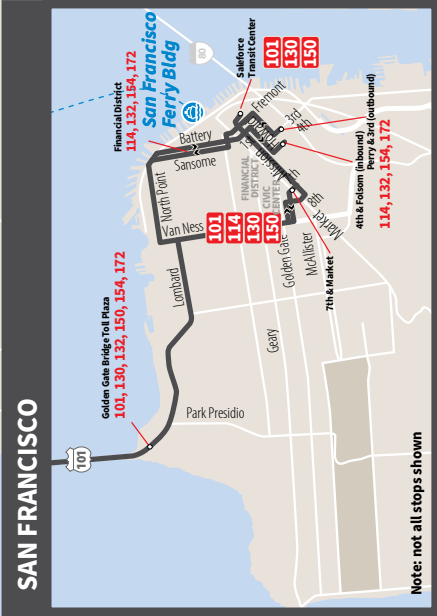
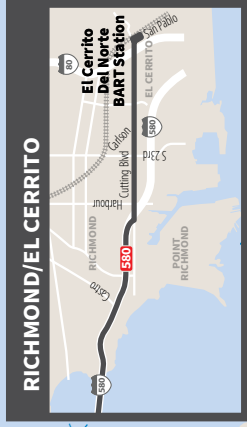
**P** Park and Ride Lot  
Park free and ride the bus  
*Aparcamiento para tomar el autobús*  
Aparque gratis y tome el autobús

🚏 SMART Train alignment and Stations  
See page 5 for schedule information  
*SMART tren alineación y las estaciones*  
Vea la página 5 para información sobre los horarios

▪ Point of Interest  
*Punto de interés*

🚢 Ferry Terminal, Ferry Route  
See page 5 for ferry schedule information  
*Terminal de barca, Línea de barca*  
Vea la página 5 para información sobre los barcos

Find the full schedule details and stop list for routes shown on this map in the Golden Gate Bus & Ferry Transit Guide or at [goldengate.org](http://goldengate.org).  
Encuentra los detalles horario completo y un lista de paradas para rutas mostrada en este mapa en el Golden Gate Bus & Ferry Guide o a [goldengate.org](http://goldengate.org).





## RIDER'S GUIDE

### Accessibility

All Marin Transit vehicles can accommodate wheelchairs. Assistance for those with sight, hearing, or speech disabilities is available by calling **511** or **TDD 711**. To request a reasonable modification to a Marin Transit policy, call **(415) 226-0869**.

### Accesibilidad

*Todos los vehículos Marin Transit son accesibles para dispositivos de movilidad. Asistencia para las personas con discapacidades de visión, audición o de hablar está disponible llamando al **511** o **TDD 711**. Para solicitar una modificación razonable para una póliza de Marin Transit, llame al **(415) 226-0869**.*

### Non-Discrimination Policy

Marin Transit grants all citizens equal access to transportation services and is committed to ensuring that no person is excluded from participation in, or denied the benefits of its services on the basis of race, color, or national origin as protected by Title VI of the Civil Rights Act of 1964. For more information on our Title VI program or how to file a complaint, contact **(415) 226-0855** or **TDD 711**, or visit [www.marintransit.org/titlevi](http://www.marintransit.org/titlevi).

### Política de no discriminación

*Política de no discriminación. Marin Transit otorga a todos los ciudadanos igual acceso a los servicios de transporte y se compromete a garantizar que ninguna persona sea excluida de la participación o se le nieguen los beneficios de sus servicios por motivos de raza, color u origen nacional, según lo protegido por el Título VI de la Ley de Derechos Civiles de 1964. Para ver nuestra política completa o presentar una queja, llame al **(415) 226-0855** **TDD 711** o visite [www.marintransit.org/titlevi](http://www.marintransit.org/titlevi).*

### Holiday Service

Marin Transit operates Sunday/Holiday service on the following days in 2023

### Horarios de días feriados

*Marin Transit tiene servicio limitado los siguientes domingos/días festivos en 2023*

- New Year's Day
- Martin Luther King Day
- Presidents' Day
- Memorial Day
- Independence Day
- Labor Day
- Thanksgiving Day
- Day after Thanksgiving
- Christmas Eve
- Christmas Day
- New Year's Eve

### Bikes on Marin Transit

All Marin Transit vehicles are equipped with bike racks on a first-come, first-served basis.

### Bicicletas en el Marin Transit

*Todos los vehículos de Marin Transit están equipados con una portabicicletas pero el espacio no está garantizada.*

---

**Nếu cần thông tin bằng ngôn ngữ khác, hãy liên lạc với Marin Transit theo số (415) 226-0855.**

如需其他語言的信息, 請致電Marin Transit (415) 226-0855。